

A. P. ORR ADDITION
Deed Record 70 Page 46
Recorded April 19, 1899

Entry No.

Page No.

The above diagram represents A. P. Orr's addition to the town of Arcadia, Hamilton Co. Indiana. The size of the lots and width of the streets and alleys is shown in feet on the plat. The N.W. corner of lot No. 1 is 33 feet South and 32 feet East of the N.W. corner of the East half of the N.W. quarter of Section 24, Township 20, Range 4. All in said East half.

J. Van Buskirk (Seal)

April 14, 1897

A. P. Orr (Seal)

The above is a true copy.
Recorded Apr. 19, 1897

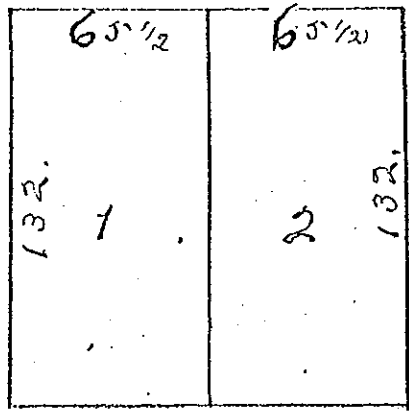
R. G. Lucas, R.H.C.

*

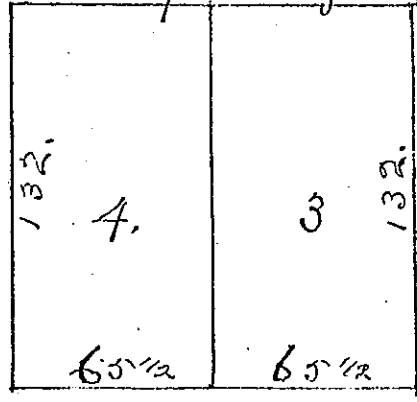
North

A. P. ORR ADDITION

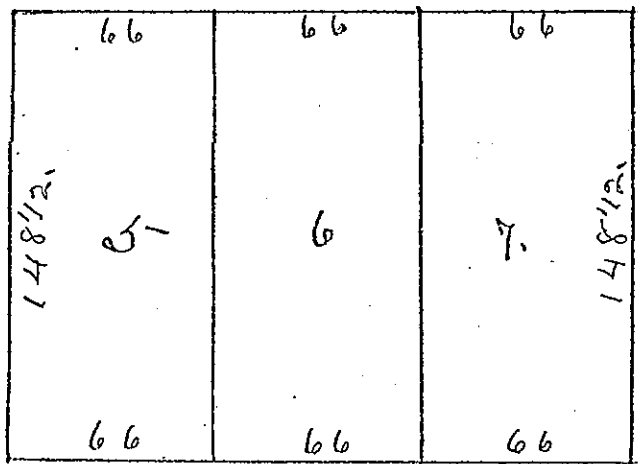
Dona Avenue, 50 ft.



Alley 16 1/2 ft.



South Street 43 ft.



Alley 16 1/2 ft.