

010143634

# FOX FIRE

## SECTION 1 PART OF THE W 1/2 S.W. 1/4 SECTION 23-T15N-R4E MARION COUNTY, INDIANA

DP ZONING

MINIMUM SETBACKS:

FRONT YARD - 25 FEET  
REAR YARD - 20 FEET  
SIDE YARD - 5 FEET

RECEIVED FOR RECORD

01 AUG 14, PM 2:49

BY: MARTIN

THIS INSTRUMENT WAS PREPARED  
BY EDWARD D. CIACOLETTI  
REGISTERED LAND SURVEYOR-INDIANA #50560  
THE SCHNEIDER CORPORATION  
HISTORIC FORT HARRISON  
8901 OTIS AVENUE  
INDIANAPOLIS, INDIANA 46216-1037  
TELEPHONE (317) 826-7100

PER REZONE CASE

2000-ZON-015, 2000-DP-004

### LAND DESCRIPTION

A part of the West Half of the Southwest Quarter of Section 23, Township 15 North, Range 4 East of the Second Principal Meridian in Marion County, Indiana, more particularly described as follows:

Commencing at Southwest corner of said Half Quarter Section; thence North 00 degrees 51 minutes 05 seconds West (assumed bearing) along the West line of said Half Quarter Section a distance of 813.44 feet to the Point of Beginning; thence continuing North 00 degrees 51 minutes 05 seconds West along said west line a distance of 381.06 feet; thence North 87 degrees 48 minutes 09 seconds East, parallel with the south line of said Half Quarter Section, a distance of 290.00 feet; thence South 31 degrees 59 minutes 48 seconds East a distance of 101.84 feet; thence South 88 degrees 15 minutes 45 seconds East a distance of 98.80 feet; thence North 83 degrees 39 minutes 18 seconds East a distance of 78.31 feet; thence North 89 degrees 08 minutes 55 seconds East a distance of 180.00 feet; thence South 80 degrees 51 minutes 05 seconds East, parallel with the West line of said Half Quarter Section, a distance of 29.54 feet; thence North 88 degrees 08 minutes 55 seconds East a distance of 119.59 feet; thence North 00 degrees 51 minutes 05 seconds West, parallel with said west line, a distance of 6.84 feet; thence North 89 degrees 08 minutes 55 seconds East a distance of 170.86 feet to the east line of a tract of land described in Instrument Number 98-215707 in said Recorder's Office (the following three (3) described courses being along the east and south lines of said tract of land); thence South 00 degrees 51 minutes 05 seconds East, parallel with said west line, a distance of 832.91 feet; thence South 87 degrees 48 minutes 09 seconds West, parallel with the south line of said Half Quarter Section, a distance of 181.29 feet; thence South 00 degrees 51 minutes 05 seconds East, parallel with said west line, a distance of 240.28 feet to the south line of said Southwest Quarter Section; thence South 87 degrees 48 minutes 09 seconds West, parallel with said west line, a distance of 572.69 feet; thence South 89 degrees 08 minutes 55 seconds West, parallel with said west line, a distance of 127.42 feet; thence North 00 degrees 51 minutes 05 seconds West, parallel with said west line, a distance of 148.53 feet; thence South 89 degrees 08 minutes 55 seconds West a distance of 50.00 feet; thence North 00 degrees 51 minutes 05 seconds West, parallel with said west line, a distance of 46.93 feet; thence South 89 degrees 08 minutes 55 seconds West a distance of 81.89 feet; thence North 47 degrees 11 minutes 32 seconds West a distance of 48.52 feet; thence South 89 degrees 08 minutes 55 seconds West a distance of 204.29 feet to the Point of Beginning, containing 16.083 acres, more or less.

THIS SUBDIVISION CONSISTS OF 49 LOTS, NUMBERED 1 THROUGH 49 TOGETHER WITH BLOCK "A", COMMON AREA NUMBER 1 AND STREETS AND EASEMENTS AS SHOWN HEREON.

THE SIZE OF LOTS, BLOCK AND COMMON AREA AND WIDTHS OF STREETS AND EASEMENTS ARE SHOWN IN FIGURES DENOTING FEET AND DECIMAL PARTS THEREOF.

CROSS-REFERENCE IS HEREBY MADE TO SURVEY PLAT RECORDED AS INSTRUMENT NUMBER 2001-17581 IN THE OFFICE OF THE RECORDER OF MARION COUNTY, INDIANA.

I, THE UNDERSIGNED, HEREBY CERTIFY THAT I AM A REGISTERED LAND SURVEYOR, LICENSED IN COMPLIANCE WITH THE LAWS OF THE STATE OF INDIANA AND THAT THE WITHIN PLAT REPRESENTS A SUBDIVISION OF THE LANDS SURVEYED WITHIN THE CROSS REFERENCED SURVEY PLAT, AND THAT TO THE BEST OF MY KNOWLEDGE AND BELIEF THERE HAS BEEN NO CHANGE FROM THE MATTERS OF SURVEY REVEALED BY THE CROSS-REFERENCE SURVEY ON ANY LINES THAT ARE COMMON WITH THE WITHIN DIVISION. I FURTHER CERTIFY THAT THE SAID SUBDIVISION WAS PLATTED UNDER MY DIRECT SUPERVISION AND CONTROL AND IS TRUE AND CORRECT TO THE BEST OF MY KNOWLEDGE AND BELIEF.

WITNESS MY SIGNATURE THIS 9<sup>TH</sup> DAY OF JULY 2001

*Edward D. Ciacoletti*  
EDWARD D. CIACOLETTI  
REGISTERED LAND SURVEYOR  
INDIANA #50560



THE UNDERSIGNED, BOOMERANG DEVELOPMENT, LLC, BY CORBY D. THOMPSON, CHIEF OPERATING OFFICER, BEING THE OWNER OF THE WITHIN DESCRIBED REAL ESTATE, DO HEREBY LAYOFF, PLAT AND SUBDIVIDE THE SAME INTO LOTS, BLOCKS, COMMON AREAS AND STREETS IN ACCORDANCE WITH THE WITHIN PLAT. THE WITHIN PLAT SHALL BE KNOWN AND DESIGNATED AS "FOX FIRE SECTION 1", A SUBDIVISION IN MARION COUNTY, WARREN TOWNSHIP, INDIANA.

IN ADDITION TO THE WITHIN PLAT RESTRICTIONS, THE SUBJECT REAL ESTATE SHALL BE SUBJECT TO A CERTAIN INSTRUMENT ENTITLED "DECLARATION OF COVENANTS AND RESTRICTIONS OF FOX FIRE" DATED AND RECORDED AS INSTRUMENT NUMBER 2001-143683 IN THE OFFICE OF THE RECORDER OF MARION COUNTY, INDIANA.

IN WITNESS WHEREOF, BOOMERANG DEVELOPMENT, LLC, BY CORBY D. THOMPSON, CHIEF OPERATING OFFICER, HAS HERETO CAUSED HIS NAME TO BE SUBSCRIBED, THIS 14<sup>TH</sup> DAY OF AUGUST 2001.

BOOMERANG DEVELOPMENT, LLC

BY: Corby D. Thompson  
CORBY D. THOMPSON, CHIEF OPERATING OFFICER

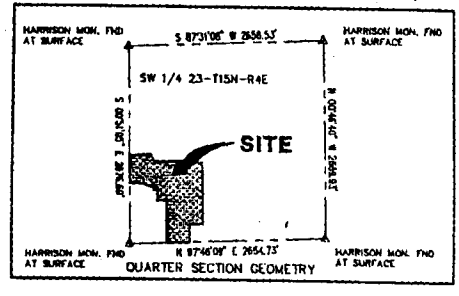
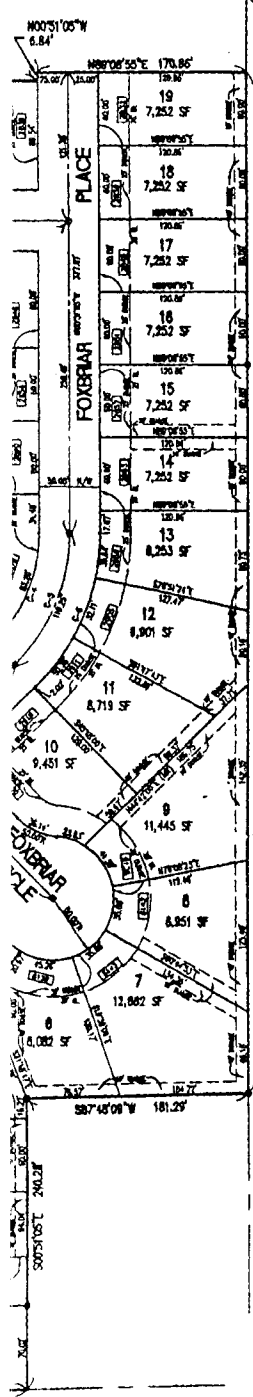
STATE OF INDIANA }  
COUNTY OF Marion } SS

BEFORE ME, THE UNDERSIGNED NOTARY PUBLIC, IN AND FOR THE COUNTY AND STATE, PERSONALLY APPEARED BOOMERANG DEVELOPMENT, LLC, BY CORBY D. THOMPSON, CHIEF OPERATING OFFICER AND ACKNOWLEDGED THE EXECUTION OF THE ABOVE AND FOREGOING AS HIS VOLUNTARY ACT AND DEED FOR THE USES AND PURPOSES THEREIN EXPRESSED.

NOTARY PUBLIC Donna Hansen PRINTED NAME Donna Hansen



Resident of Marion County  
MY COMMISSION EXPIRES 5-11-07



FINAL APPROVAL  
PLAT COMMITTEE  
MARION COUNTY INDIANA  
8-14-01  
PROPER PUBLIC NOTICE OF THE  
HEARING HAS BEEN PUBLISHED  
*David J. Hansen*  
*John A. Smith*  
*Debra J. Smith*  
*James R. Smith*  
7-12-02



**The Schneider Corporation**  
Historic Fort Harrison  
8901 Otis Avenue  
Indianapolis, Indiana  
46216-1037  
317-826-7100 Fax  
317-826-7200 Fax  
Engineering  
Surveying  
Landscape Architecture  
GIS + US  
Geology  
Formerly Schneider Engineering Corp. / Ballin, Styer, Glass & Jones

BOOMERANG DEVELOPMENT, LLC  
FOX FIRE SECTION 1  
MARION COUNTY, INDIANA

FINAL PLAT  
PLAT NO. 2000-PLT-080

|            |             |       |        |
|------------|-------------|-------|--------|
| Date       | Project No. | Drawn | Apprv. |
| 07/31/2001 | 2861.001    | DEC   |        |

Computer Files  
P:\PROJECTS\2000\2000-PLT-080

Sheet No.  
**IP11**

APPROVED THIS 14<sup>TH</sup> DAY OF AUGUST 2001  
BY: Donna Hansen  
ASSASSOR OF WARREN TOWNSHIP  
Marion County, Indiana

010143684

**F**  
**PART C**  
**SEC**  
**MARIC**  
**LAN**

A part of the West Half of the South Second Principal Meridian in Marion T

Commencing at Southwest corner of section West (assumed bearing) also to the Point of Beginning, thence or west line a distance of 381.06 feet; the south line of said Half Quarter 5 minutes 49 seconds East a distance of 98.80 feet; thence North 89 degrees 08 minutes 51 minutes 05 seconds East, parallel feet; thence North 68 degrees 08 minutes 51 minutes 05 seconds West 89 degrees 08 minutes 55 seconds 1 described in Instrument Number 98- courses being along the soil and so 05 seconds East, parallel with said a minutes 08 seconds West, parallel w feet; thence South 00 degrees 51 m 240.28 feet to the south line of said seconds West along said south line a seconds West, parallel with said west 55 seconds West a distance of 127.4 with said west line, a distance of 141 distance of 50.00 feet; thence North a distance of 46.93 feet; thence Sou thence North 47 degrees 11 minutes minutes 55 seconds West a distance more or less.

THIS SUBDIVISION CONSISTS OF 49 10 AREA NUMBER 1 AND STREETS AND C

THE SIZE OF LOTS, BLOCK AND CONN FIGURES DENOTING FEET AND DECIMAL

CROSS-REFERENCE IS HEREBY MADE THE OFFICE OF THE RECORDER OF MA

I, THE UNDERSIGNED, HEREBY CERTIFY WITH THE LAWS OF THE STATE OF IN LANDS SURVEYED WITHIN THE CROSS KNOWLEDGE AND BELIEF THERE HAS B CROSS-REFERENCE SURVEY ON ANY I CERTIFY THAT THE SAID SUBDIVISION TRUE AND CORRECT TO THE BEST OF

WITNESS MY SIGNATURE THIS 9/13  
*Edward D. Giacoletti*  
EDWARD D. GACOLETTI  
REGISTERED LAND SURVEYOR  
INDIANA #50560

THE UNDERSIGNED, BOONERANG DEVELOP BEING THE OWNER OF THE WITHIN SEC SAME INTO LOTS, BLOCKS, COMMON A WITHIN PLAT SHALL BE KNOWN AND D COUNTY, WARREN TOWNSHIP, INDIANA.

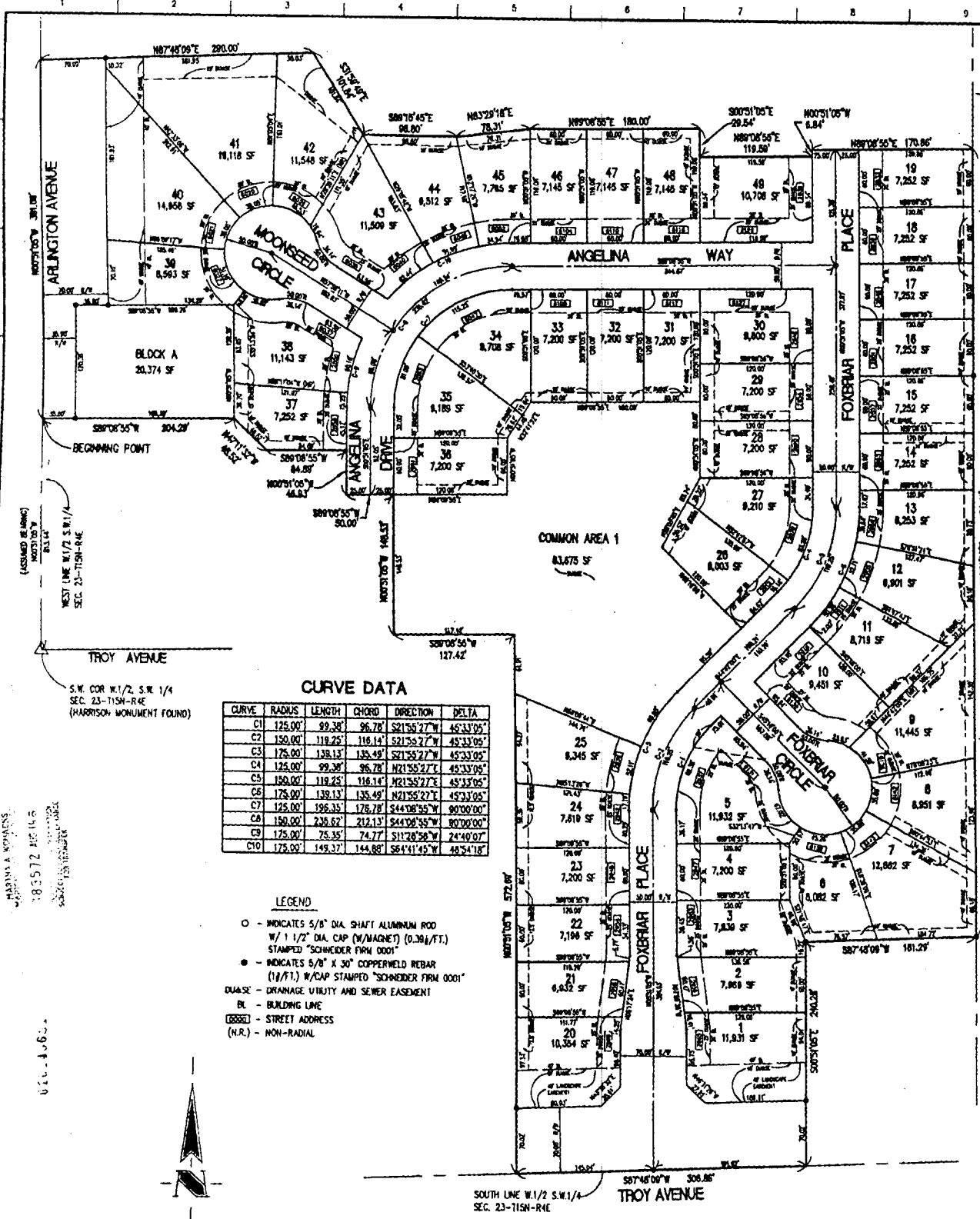
IN ADDITION TO THE WITHIN PLAT REST CERTAIN INSTRUMENT ENTITLED "DECLA AND RECORDED AS PART OF WARREN COUNTY, INDIANA.

BY WITNESS WHEREOF, BOONERANG DEV HAS HEREUNTO CAUSED HIS NAME TO BE SET.  
BOONERANG DEVELOPMENT, LLC

BY: *Corby D. Thompson*  
CORBY D. THOMPSON, CHIEF OPER  
STATE OF INDIANA } SS  
COUNTY OF *Marion* }

BEFORE ME, THE UNDERSIGNED NOTARY APPEARED BOONERANG DEVELOPMENT, ACKNOWLEDGED THE EXECUTION OF THE THE USES AND PURPOSES THEREIN EXP


NOTARY PUBLIC *Christina*  
RESIDENT OF *Marion*  
MY COMMISSION EXPIRES *3-18-07*



**CURVE DATA**

| CURVE | RADIUS  | LENGTH  | CHORD   | DIRECTION   | DELTA     |
|-------|---------|---------|---------|-------------|-----------|
| C1    | 125.00' | 99.36'  | 96.78'  | S21°55'27"W | 45°33'05" |
| C2    | 150.00' | 119.25' | 116.14' | S21°55'27"W | 45°33'05" |
| C3    | 175.00' | 138.13' | 135.49' | S21°55'27"W | 45°33'05" |
| C4    | 125.00' | 99.36'  | 96.78'  | N21°55'27"E | 45°33'05" |
| C5    | 150.00' | 119.25' | 116.14' | N21°55'27"E | 45°33'05" |
| C6    | 175.00' | 138.13' | 135.49' | N21°55'27"E | 45°33'05" |
| C7    | 125.00' | 99.36'  | 96.78'  | S44°08'55"W | 90°00'00" |
| C8    | 150.00' | 119.25' | 116.14' | S44°08'55"W | 90°00'00" |
| C9    | 175.00' | 138.13' | 135.49' | S44°08'55"W | 90°00'00" |
| C10   | 125.00' | 99.36'  | 96.78'  | S84°41'49"W | 48°54'18" |

- LEGEND**
- - INDICATES 5/8" DIA. SHAFT ALUMINUM ROD W/ 1 1/2" DIA. CAP (W/MAGNET) (0.384/FT.), STAMPED "SCHNEIDER FIRM 0001"
  - - INDICATES 5/8" X 30" COPPERWELD REBAR (1/4" DIA.) W/CAP STAMPED "SCHNEIDER FIRM 0001"
  - DUASE - DRAINAGE UTILITY AND SEWER EASEMENT
  - BL - BUILDING LINE
  - SS - STREET ADDRESS
  - (N.R.) - NON-RADIAL



ASSUMED BEARING  
WEST LINE W. 1/2 S.W. 1/4  
SEC. 23-715H-R4E

676-8060

SOUTH LINE W. 1/2 S.W. 1/4  
SEC. 23-715H-R4E

18987310

APPROVED THIS 14th DAY OF JULY 2007 BY ASSESSOR OF WARREN TOWNSHIP  
*Christina Williams*

# FOXFIRE SECTION 1 PART OF THE W1/2 S.W.1/4 MARION COUNTY

IT SHALL BE THE RESPONSIBILITY OF THE OWNER OF ANY LOT OR PARCEL OF LAND WITHIN THE AREA OF THIS PLAT TO COMPLY AT ALL TIMES WITH THE PROVISIONS OF THE DRAINAGE PLAN AS APPROVED FOR THIS PLAT BY THE DEPARTMENT OF PUBLIC WORKS AND THE REQUIREMENTS OF ALL DRAINAGE PERMITS FOR THIS PLAT ISSUED BY SAID DEPT.

"IT SHALL BE THE RESPONSIBILITY OF THE OWNER OF ANY LOT OR PARCEL OF LAND WITHIN THE AREA OF THIS PLAT TO COMPLY AT ALL TIMES WITH THE PROVISIONS OF THE SANITARY SEWER CONSTRUCTION APPROVED BY THE DEPARTMENT OF PUBLIC WORKS AND THE REQUIREMENTS OF ALL SANITARY SEWER CONSTRUCTION PERMITS FOR THIS PLAT ISSUED BY SAID DEPARTMENT. OWNER FURTHER COVENANTS THAT NO BUILDING, STRUCTURE, TREE OR OTHER OBSTRUCTION SHALL BE ERRECTED, MAINTAINED, OR ALLOWED TO CONFORM ON THE PORTION OF THE OWNERS' REAL ESTATE IN WHICH THE EASEMENT AND RIGHT-OF-WAY IS GRANTED WITHOUT EXPRESS WRITTEN PERMISSION FROM THE DEPARTMENT. SUCH PERMISSION, WHEN DULY RECORDED, SHALL RUN WITH THE REAL ESTATE. THE DEPARTMENT, AND ITS AGENTS, SHALL HAVE THE RIGHT TO INGRESS AND EGRESS, FOR TEMPORARY PERIODS ONLY, OVER THE OWNERS' REAL ESTATE ADJOINING SAID EASEMENT AND RIGHT-OF-WAY, WHEN NECESSARY TO CONSTRUCT, REPAIR OR MAINTAIN SANITARY SEWER FACILITIES."

METROPOLITAN DEVELOPMENT COMMISSION: THE METROPOLITAN DEVELOPMENT COMMISSION, ITS SUCCESSORS AND ASSIGNS SHALL NOT HAVE RIGHT, POWER OR AUTHORITY TO ENFORCE ANY COVENANTS, COMMITMENTS, RESTRICTIONS OR OTHER LIMITATIONS CONTAINED HEREIN OTHER THAN THOSE COVENANTS, COMMITMENTS, RESTRICTIONS OR LIMITATIONS THAT EXPRESSLY RUN IN FAVOR OF THE METROPOLITAN DEVELOPMENT COMMISSION; PROVIDED THAT NOTHING HEREIN SHALL BE CONSTRUED TO PREVENT THE METROPOLITAN DEVELOPMENT COMMISSION FROM ENFORCING ANY PROVISION OF THE SUBDIVISION CONTROL ORDINANCE, 58-AD-13, AS AMENDED, OR ANY CONDITIONS ATTACHED TO APPROVAL OF THIS PLAT BY THE PLAT COMMITTEE.

6. RESIDENTIAL UNIT USE. All Lots in the Subdivision shall be used for residential purposes. No business building shall be erected on any Lot, and no building shall be erected, placed or permitted to remain on any Lot which is not a single-family residence not to exceed two stories in height.

7. ACCESSORY AND TEMPORARY BUILDINGS. Except as otherwise provided, no accessory or temporary buildings shall be erected or situated on any Lot in the Subdivision.

8. TEMPORARY RESIDENCE. No trailer, camper, motor home, vehicle, boat or garage may be used at any time or any structure of a temporary character be used as a residence.

9. NUISANCES. No domestic animals raised for commercial purposes shall be kept on any Lot. No noxious, unclean or offensive odor shall be emitted from any Lot, nor shall anything be done thereon which may be a nuisance to the neighborhood. Without the written approval of the Architectural Review Committee, no animals of any type shall be housed outside of the interior of a building. No more than two (2) otherwise permitted vehicles shall be kept on any Lot in the Subdivision.

10. VEHICLE PARKING. No car, motor home, bus, truck, trailer or other recreational vehicle of any kind may be parked on any Lot in the Subdivision. Disabled vehicles shall not be parked on any Lot. No more than one (1) otherwise permitted vehicle shall be parked on any Lot in the Subdivision. No more than two (2) otherwise permitted vehicles shall be parked on any Lot in the Subdivision.

11. SIGNS. No sign of any kind shall be displayed on any Lot in the Subdivision. No sign shall be displayed on any Lot for sale, and except that Developer and its affiliates and agents during the sale and development of the Subdivision.

12. MAILBOXES. All mailboxes and replacement mailboxes shall be installed in accordance with the standards set forth by the Architectural Review Committee.

13. GARBAGE AND REFUSE DISPOSAL. Trash and refuse disposal shall not be done in any manner which may be a nuisance to the neighborhood. Rubbish, garbage and other waste shall not be stored or disposed of in any manner which may be a nuisance to the neighborhood. No rubbish, garbage or other waste shall be stored or disposed of on any Lot in the Subdivision.

14. STORAGE TANKS. No gas, oil or other storage tanks shall be installed on any Lot in the Subdivision.

15. WATER SUPPLY AND SEWAGE SYSTEMS. No private or public water supply or sewage system may be located upon any Lot. No septic tank, cesspool or other structure shall be located or constructed on any Lot in the Subdivision.

16. DITCHES AND SWALES. All owners, including builders, shall install and maintain storm water drainage ditches and swales on any Lot in the Subdivision. No filling, re-grading, piping, rerouting or other alteration shall be made without the express written consent of the Architectural Review Committee or other appropriate governmental entity.

17. DRIVEWAYS. Each driveway in the Subdivision shall be constructed in accordance with the standards set forth by the Architectural Review Committee.

18. ANTENNA AND SATELLITE DISHES. Outdoor antennas shall be installed in accordance with the standards set forth by the Architectural Review Committee. No antenna shall be installed on any Lot in the Subdivision. No satellite dish shall be installed on any Lot in the Subdivision. No antenna or satellite dish shall be installed on any Lot in the Subdivision. No antenna or satellite dish shall be installed on any Lot in the Subdivision.

19. AWNINGS. No metal, fiberglass, canvas or similar type awnings shall be installed on any Lot in the Subdivision. No awning shall be installed on any Lot in the Subdivision. No awning shall be installed on any Lot in the Subdivision.

20. FENCING. No fence shall be erected on or along any Lot in the Subdivision which will be to obstruct reasonable vision, light or air. No fence shall be erected on any Lot in the Subdivision. No fence shall be erected on any Lot in the Subdivision. No fence shall be erected on any Lot in the Subdivision. No fence shall be erected on any Lot in the Subdivision.

## Plat Covenants and Restrictions of Foxfire Section 1

The undersigned, Boomerang Development, LLC, an Indiana limited liability company ("Developer") is the Owner of that certain real estate more specifically described in the land description on sheet PL1 of this plat (the "Real Estate"). Developer is concurrently plotting and subdividing the Real Estate as shown on the plat for Foxfire, Section 1 (the "Plat") which Plat is of record simultaneously herewith in the Office of the Recorder of Marion County, Indiana (the "Office of the Recorder") and desires in the Plat to subject the Real Estate to the provisions of these Plat Covenants and Restrictions. The subdivision created by the Plat (the "Subdivision") is to be known and designated as "Foxfire Section 1". In addition to the covenants and restrictions hereinafter set forth, the Real Estate is also subject to those covenants, conditions and restrictions contained in the Declaration of Covenants, Conditions and Restrictions of Foxfire, and recorded on \_\_\_\_\_ 2001 as instrument No. \_\_\_\_\_ in the Office of the Recorder, as the same may be amended or supplemented from time to time as therein provided (the "Declaration"), and to the rights, powers, duties and obligations of The Foxfire Community Association, Inc. (the "Association"), set forth in the Declaration. If there is any irreconcilable conflict between any of the covenants and restrictions contained herein and any of the covenants and restrictions contained in the Declaration, the covenants and restrictions contained in the Declaration shall govern and control, but only to the extent of the irreconcilable conflict, it being the intent hereof that all covenants and restrictions contained herein shall be applicable to the Real Estate to the fullest extent possible. Capitalized terms used herein shall have the same meaning as given in the Declaration.

In order to provide adequate protection to all present and future Owners of Lots or Residence Units in the Subdivision, the following covenants and restrictions, in addition to those set forth in the Declaration, are hereby imposed upon the Real Estate:

1. PUBLIC RIGHT OF WAY. The streets and public rights-of-way shown hereon, subject to construction standards and acceptance, are hereby dedicated, owned and maintained by the City of Indianapolis, Marion County, Indiana, for public use.

2. DRAINAGE AND UTILITY EASEMENTS. There are areas of ground on the Plat marked "Drainage Easements and Utility Easements", either separately or in combination. The Utility Easements are hereby created and reserved for the use of (i) all public utility companies (not including transportation companies), governmental agencies and the Association for access to and installation, maintenance, repair or removal of poles, mains, ducts, drains, lines, wires, cables and other equipment and facilities for the furnishing of utility services, including cable television services and (ii) the City of Indianapolis and Developer for access to and installation, repair, removal, replacement or maintenance of an underground sanitary sewer system. The Drainage Easements are hereby created and reserved for (i) the use of Developer during the "Development Period" (as such term is defined in the Declaration) for access to and installation, repair or removal of a drainage system, either by surface drainage or appropriate underground installations, for the Real Estate and adjoining property and (ii) the use of the Association and the City of Indianapolis for access to and maintenance, repair and replacement of such drainage system. The owner of any Lot in the Subdivision subject to a Drainage Easement, including any builder, shall be required to keep the portion of said Drainage Easement on his Lot free from obstructions so that the storm water drainage will be unimpeded and will not be changed or altered without a permit from the City of Indianapolis and the prior written approval of the Developer. The designation of the Drainage and Utility Easement areas on the Plat shall not be deemed to be a limitation on the rights of any entity for whose use any such easement is created and reserved to go on any Lot subject to such easement temporarily to the extent reasonably necessary for the exercise of the rights granted to it by this Paragraph 2. Except as installed by Developer or installed as provided above, no structures or improvements, including without limitation decks, patios, fences, walkways or landscaping, shall be erected or maintained upon said easements.

3A. LANDSCAPE EASEMENTS. There are areas of ground on the Plat marked "Landscape Easements". Such Landscape Easements are hereby created and reserved for the use of the Developer, during the Development Period, and the Association for access to and the installation, maintenance and replacement of foliage, landscaping, screening materials, entrance walls, lighting, irrigation and other improvements. Except as installed by Developer or installed and maintained by the Association or with the written approval of the Architectural Review Committee, no structures or improvements, including without limitation patios, decks, walkways, patios and fences, shall be erected or maintained upon said Landscape Easements.

3B. COMMON AREAS. There are areas of ground on the Plat marked "Common Area". Developer hereby declares, creates and grants a non-exclusive easement in favor of each Owner for the use and enjoyment of the Common Areas, subject to the conditions and restrictions contained in the Declaration. Common Areas are created as conservation easements and shall not be used for residential home construction.

4. BUILDING LOCATION - FRONT, BACK AND SIDE YARD REQUIREMENTS. Building lines and building setback lines are established on the Plat. No building shall be erected or maintained between said setback lines and the front, rear or side lot line (as the case may be) of a Lot. The setback lines may vary in depth in excess of the minimum as designated on the Plat. The minimum front yard set back shall be twenty-five (25) feet. The minimum side yard set back shall be five (5) feet. The minimum rear yard set back shall be twenty (20) feet.

5A. RESIDENTIAL UNIT SIZE AND OTHER REQUIREMENTS. No one-story building residence constructed on a Lot shall have less than 1300 square feet of total floor area, exclusive of garages, carports and open porches. The minimum living area of any building higher than one-story shall be 1600 square feet, exclusive of garages, carports and open porches. Each Residence Unit shall include an attached one-car (or larger) enclosed garage. The maximum height of any structure constructed on a Lot shall be forty (40) feet.

# FOXFIRE

## SECTION 1

### PART OF THE W.1/2 S.W.1/4 SECTION 23-T15N-R4E MARION COUNTY, INDIANA

010143684

AND WITHIN THE AREA OF THIS PLAT TO  
ONED FOR THIS PLAT BY THE DEPARTMENT OF  
LAI ISSUED BY SAID DEPT.

LAND WITHIN THE AREA OF THIS PLAT TO  
CTION APPROVED BY THE DEPARTMENT OF  
N PERMITS FOR THIS PLAN ISSUED BY SAID  
EE OR OTHER OBSTRUCTION SHALL BE  
NERS' REAL ESTATE IN WHICH THE EASEMENT  
THE DEPARTMENT. SUCH PERMISSION, WHEN  
ITS AGENTS, SHALL HAVE THE RIGHT TO  
M ESTATE ADJOINING SAID EASEMENT AND  
ARY SEWER FACILITIES."

OMMISSION, ITS SUCCESSORS AND ASSIGNS  
COMMITMENTS, RESTRICTIONS OR OTHER  
RESTRICTIONS OR LIMITATIONS THAT  
PROVIDED THAT NOTHING HEREIN SHALL BE  
ENFORCING ANY PROVISION OF THE SUBDIVISION  
TO APPROVAL OF THIS PLAT BY THE PLAT

ection 1

pany ("Developer") is the Owner of that  
PL of this plot (the "Real Estate"). Developer  
for Foxfire, Section 1 (the "Plot") which Plot is  
County, Indiana (the "Office of the Recorder")  
Plot Covenants and Restrictions. The  
ed as "Foxfire Section 1". In addition to the  
to those covenants, conditions and  
ns of Foxfire, and recorded on  
in the Office of the Recorder, as the  
(the "Declaration"), and to the rights,  
"Association"), set forth in the Declaration. If  
is contained herein and any of the covenants  
ntained in the Declaration shall govern and  
hereof that all covenants and restrictions  
esible. Capitalized terms used herein shall

lots or Residence Units in the Subdivision,  
Declaration, are hereby imposed upon the

subject to construction standards and  
capita, Marion County, Indiana, for public

marked "Drainage Easements and  
are hereby created and reserved for the  
governmental agencies and the  
poles, mains, ducts, drains, lines, wires,  
including cable television services and (3)  
moved, replacement or maintenance of an  
nd and reserved for (i) the use of  
eration) for access to and installation,  
lets underground installations, for the  
City of Indianapolis for access to and  
any Lot in the Subdivision subject to a  
of said Drainage Easement on his Lot  
d will not be changed or altered without  
veloper. The delineation of the Drainage  
on the rights of any entity for whose  
each easement temporarily to the extent  
graph 2. Except as installed by  
ing without limitation, decks, patios,  
ements.

andscape Easements." Such Landscape  
ing the Development Period, and the  
f foliage, landscaping, screening  
installed by Developer or installed and  
Review Committee, no structures or  
nces, shall be erected or maintained

Area". Developer hereby declares,  
use and enjoyment of the Common  
Common Areas are created as

lines and building setback lines are  
oid setback lines and the front, rear or  
pth in excess of the minimum as  
e (25) feet. The minimum side yard set  
20) feet.

esidence constructed on a Lot shall  
arts and open porches. The minimum  
clusive of garages, carports and open  
closed garage. The maximum height of

8. RESIDENTIAL UNIT USE. All Lots in the Subdivision shall be used solely for residential purposes. No business building shall be erected on any Lot, and no business may be conducted on any part thereof. No building shall be erected, placed or permitted to remain on any Lot other than (1) one detached single-family residence not to exceed two stories in height and expressly permitted residential accessory buildings.

7. ACCESSORY AND TEMPORARY BUILDINGS. Except as used by Developer or its designers, no trailers, sheds, mini-barns, outhouses or unenclosed or unattached accessory buildings of any kind shall be erected or situated on any Lot in the Subdivision.

8. TEMPORARY RESIDENCE. No trailer, camper, motor home, truck, van, shock, tent, boat, bus, recreational vehicle, basement or garage may be used of any time as a residence, temporary or permanent; nor may any structure of a temporary character be used as a residence.

9. NUISANCES. No domestic animals raised for commercial purposes and no farm animals or fowl shall be kept or permitted on any Lot. No noxious, unlawful or otherwise offensive activity shall be carried out on any Lot, nor shall anything be done thereon which may be or may become a serious annoyance or nuisance to the neighborhood. Without the written approval of the Architectural Review Committee, no animals of any type shall be housed outside of the interior of homes within the Subdivision with the effect, among other things, that no doghouses, dog pens and/or other animal facilities similar thereto shall be permitted outside of homes within the Subdivision.

10. VEHICLE PARKING. No camper, motor home, bus, truck (over 3/4 ton load capacity), trailer, boat, snowmobile or other recreational vehicle of any kind may be stored on any Lot in open public view. No vehicles of any kind shall be put up on blocks or jacks to accommodate car repair or otherwise on a Lot outside of the garage. Disabled vehicles shall not be allowed to remain in open public view. No camper, trailer, motor home, boat or similar vehicle shall be parked on any street in the Development. No vehicles shall park within any of the streets within the Subdivision except on an occasional and infrequent basis. No more than two (2) otherwise permitted vehicles shall be kept or parked outside of the garage area of homes except on an occasional and infrequent basis.

11. SIGNS. No sign of any kind shall be displayed to the public view on any Lot, except that one sign of not more than six (6) square feet may be displayed at any time for the purpose of advertising a property for sale, and except that Developer and its affiliates and designers, including any builder, may use larger signs during the sale and development of the Subdivision.

12. MAILBOXES. All mailboxes and replacement mailboxes shall be uniform and shall conform to the standards set forth by the Architectural Review Committee.

13. GARBAGE AND REFUSE DISPOSAL. Trash and refuse disposal will be on an individual basis, Lot by Lot. The community shall not contain dumpsters or other forms of general or common trash accumulation except to facilitate development and house construction. No Lot shall be used or maintained as a dumping ground for trash. Rubbish, garbage and other waste shall be kept in sanitary containers. All equipment for storage or disposal of such materials shall be kept clean and shall not be stored on any Lot in open public view. No rubbish, garbage or other waste shall be allowed to accumulate on any Lot. No homeowner or occupant of a Lot shall burn or bury any garbage or refuse.

14. STORAGE TANKS. No gas, oil or other storage tanks shall be installed on any Lot.

15. WATER SUPPLY AND SEWAGE SYSTEMS. No private or semi-private water supply or sewage disposal system may be located upon any Lot. No septic tank, absorption field or similar method of sewage disposal shall be located or constructed on any Lot.

16. DITCHES AND SWALES. All owners, including builders, shall keep unobstructed and in good maintenance and repair all open storm water drainage ditches and swales which may be located on their respective Lots. No filling, re-grading, piping, rerouting or other alteration of any open ditch or swale may be made without the express written consent of the Architectural Review Committee, subject to the approval of the appropriate governmental entity.

17. DRIVEWAYS. Each driveway in the Subdivision shall be of concrete or asphalt material.

18. ANTENNA AND SATELLITE DISHES. Outdoor satellite dishes shall be permitted in the Subdivision; provided, however, that (i) the diameter of the satellite dish shall be no more than one (1) meter (i.e., thirty-nine and 37/100 (39.37) inches); (ii) only one (1) satellite dish shall be permitted on each Lot; and (iii) the Architectural Review Committee shall have first determined that the satellite dish is appropriately placed and properly screened in order to preserve property values and maintain a harmonious and compatible relationship among Residence Units in the Subdivision.

19. AWNINGS. No metal, fiberglass, canvas or similar type material awnings shall be permitted in the Subdivision, except that a builder may utilize a canvas or similar type material awning on his model home sales center in the Subdivision.

20. FENCING. No fences shall be erected on or along any Lot line, nor on any Lot, the purposes or result of which will be to obstruct reasonable vision, light or air. All fences shall be kept in good repair and erected so as to enclose the property and decorate the same without unreasonable hindrance or obstruction to any other property. Any fencing permitted to be used in the Subdivision (unless installed by Developer) must be wooden or black or green vinyl coated chain link and shall not be higher than six (6) feet. Uncoated chain link fencing is prohibited. No fencing shall extend into a yard, fronting onto a street, closer to the street than the front corner of the residence. All fencing style, color, location and height shall be generally consistent within the Subdivision and shall be subject to prior written approval of the Architectural Review Committee. Fences are allowed in easements but are erected at owner's risk as such fences may be partially or completely torn down by others if they interfere with the installation, operation, and/or maintenance of the facilities for which the easement has been reserved.

21. SWIMMING POOLS AND SPORTS COURTS. No hard surfaced sports courts shall be erected on any Lot in the Subdivision. No hard surfaced sports courts shall be erected on any Lot in the Subdivision except as approved by the Architectural Review Committee. Location, height, composition, and color or material used for playing baseballs shall not be placed so that playing

22. SOLAR PANELS. No solar heat panels shall be erected on any Lot in the Subdivision. All such panels shall be enclosed within Lots, common areas and the streets.

23. OUTSIDE LIGHTING. Except as otherwise provided, all outside lighting shall be of a type and color compatible with the character of the neighborhood so as not to create a glare, distraction or nuisance to the project.

24. SITE OBSTRUCTIONS. No fence, wall or other structure shall be erected on any Lot in the Subdivision within the triangular area formed by the intersection of the street lines extended (25) feet from the intersection of said street lines and the street lines extended (10) feet from the intersection of a street line shall be permitted to remain within the Subdivision if the height is maintained at a sufficient height to pre-

25. VIOLATION. Violation or threatened violation of any provision of these covenants by the Developer, the Association of Homeowners, or any person or entity threatening to violate any such covenant shall constitute a violation of these covenants. The recovery of damages for such violation, declaratory relief and the recovery of costs incurred in enforcing these covenants or the Association shall be liable for damages or association.

26. AMENDMENT. These covenants and restrictions shall be amended only by a vote of at least ninety percent (90%) of the Lots in all Subdivisions which are included in the Subdivision. Any amendment shall also require the prior approval of a written instrument, which shall be recorded in the public records and shall be subject to the approval of the appropriate governmental entity.

27. TERM. The foregoing plat covenants and restrictions shall run with the land and shall bind any right, title or interest in the Real Estate from and after the date of the recording of these covenants and restrictions shall be subject to the beneficial use of such as

28. SEVERABILITY. If any provision of these covenants and restrictions is held to be invalid or unenforceable, the remaining provisions shall survive and shall be enforceable.

IN WITNESS WHEREOF, the undersigned Do hereby certify that the foregoing is a true and correct copy of the original as the same appears in the records of the Office of the Recorder, Marion County, Indiana.

Boomerang Development, LLC, an Indiana Limited Liability Company

By: [Signature]  
Printed Name: RONALD F. HAMILTON  
Title: MANAGER

STATE OF INDIANA )  
COUNTY OF MARION )

Before me, a Notary Public in and for the State of Indiana, the undersigned Do hereby certify that the foregoing is a true and correct copy of the original as the same appears in the records of the Office of the Recorder, Marion County, Indiana.

Witness my signature and Notarial Seal this 5th day of August, 2018.

[Signature]  
Notary Public  
[Signature]  
Printed

My commission expires: 5-18-27  
I am a resident of HAMILTON County, Ind.

This instrument was prepared by Ronald F. Hamilton, Notary Public, 102 East 22nd Street, Suite 120, Indianapolis, IN 46202.

RECEIVED FOR RECORD  
01 AUG 14 PM 2:49  
WANDA MARTIN  
COUNTY RECORDS

010143684

23-T15N-R4E  
NA

21. SWIMMING POOLS AND SPORTS COURTS. No aboveground swimming pools shall be permitted in the Subdivision. No hard surfaced sports courts of any kind shall be permitted on any Lot except as approved by the Architectural Review Committee. No basketball goals or similar structures shall be permitted in the Subdivision except as approved by the Architectural Review Committee taking into account the size, location, height, composition, and color thereof prior to installation. No goal or structure shall be installed or maintained such that playing basketball occurs in the street. If portable goals are approved and used, they shall not be placed so that playing basketball occurs in the street.

22. SOLAR PANELS. No solar heat panels shall be permitted on roofs of any structures in the Subdivision. All such panels shall be enclosed within fenced areas and shall be concealed from the view of neighboring Lots, common areas and the streets.

23. OUTSIDE LIGHTING. Except as otherwise approved by the Developer in connection with a builder's model home sales center, all outside lighting contained in or with respect to the Subdivision shall be of an ornamental nature compatible with the architecture of the project and shall provide for projection of light so as not to create a glare, distraction or nuisance to other property owners in the vicinity of or adjacent to the project.

24. SITE OBSTRUCTIONS. No fence, wall, hedge or shrub planting which obstructs sight lines of elevations between two (2) and nine (9) feet above the street shall be placed or permitted to remain on any corner lot within the triangular area formed by the street property lines and a line connecting points twenty-five (25) feet from the intersection of said street lines, or in the case of a rounded property corner, from the intersection of the street lines extended. The same sight-line limitations shall apply to any Lot within ten (10) feet from the intersection of a street line with the edge of a driveway pavement or alley line. No tree shall be permitted to remain within such distances of such intersections unless the foliage line is maintained at a sufficient height to prevent obstruction of such sight lines.

25. VIOLATION. Violation or threatened violation of these covenants and restrictions shall be grounds for an action by the Developer, the Association or any person or entity having any right, title or interest in the Real Estate, and all persons or entities claiming under them, against the person or entity violating or threatening to violate any such covenants or restrictions. Available relief in any such action shall include recovery of damages for such violation, injunctive relief against any such violation or threatened violation, declaratory relief and the recovery of costs and attorneys' reasonable fees incurred by any party successfully enforcing these covenants and restrictions; provided, however, that neither the Developer nor the Association shall be liable for damages of any kind to any person for failing to enforce such covenants or restrictions.

26. AMENDMENT. These covenants and restrictions may be amended at any time by a vote of not less than ninety percent (90%) if such vote is taken within twenty (20) years after the date hereof and if such vote is taken after such twenty (20) year period by a vote of not less than seventy-five percent (75%) of the Lots in all Subdivisions which are now or hereafter made subject to and annexed to the Declaratory provided, however, that until all of the Lots in such Subdivisions have been sold by Developer, any such amendment shall also require the prior written approval of Developer. Each such amendment shall be evidenced by a written instrument, which instrument shall set forth facts sufficient to indicate compliance with this paragraph and shall be recorded in the Office of the Recorder. No amendment which adversely affects the rights of a public utility shall be effective with respect to such public utility without its written consent thereto. No amendment which is contrary to a zoning commitment shall be effective without the written approval of the affected adjacent homeowners associations designated by the City of Indianapolis.

27. TERM. The foregoing plot covenants and restrictions, as the same may be amended from time to time, shall run with the land and shall be binding upon all persons or entities from time to time having any right, title or interest in the Real Estate and on all persons or entities claiming under them, until December 31, 2020, and thereafter they shall continue automatically in effect unless terminated by a vote of a majority of the then Owners of the Lots in the Subdivision; provided, however, that no termination of these covenants and restrictions shall affect any easement hereby created and reserved unless all persons entitled to the beneficial use of such easement shall have consented thereto in writing.

28. SEVERABILITY. Invalidity of any of the foregoing covenants or restrictions by judgment or court order shall in no way affect any of the other covenants and restrictions, which shall remain in full force and effect.

IN WITNESS WHEREOF, the undersigned Developer, as the owner of the Real Estate, has hereunto caused its name to be subscribed this 1st day of AUGUST 2001.

Boomerang Development, LLC, an Indiana limited liability company, by its manager-member

By: [Signature]  
Printed Name: COBBY D. THOMPSON  
Title: MANAGER

STATE OF INDIANA )  
                          ) HAMILTON SS  
COUNTY OF HAMILTON )

Before me, a Notary Public in and for the State of Indiana, personally appeared COBBY D. THOMPSON the MANAGER of Boomerang Development, LLC, an Indiana limited liability company, and acknowledged the execution of this instrument as his voluntary act and deed as such officer on behalf of such corporation for the uses and purposes hereinabove set forth.


Witness my signature and Notarial Seal this 1st day of AUGUST 2001.

[Signature]  
Notary Public  
Donna Hansen  
Printed



My commission expires: 5-18-07  
I am a resident of HAMILTON County, Indiana.

This instrument was prepared by Ronald F. Shady, Jr., Vice President of Davis Holding Corporation, 3755 East 82nd Street, Suite 120, Indianapolis, Indiana, 46240.



**The Schneider Corporation**

Historic Port Harrison  
8901 Old Avenue  
Indianapolis, Indiana  
46216-1097  
317-886-7100 Fax  
317-886-7508 Fax  
Formerly Schneider Engineering Corp. / Hobbs, Meyer, Green & Jones

Engineering  
Surveying  
Landscape Architecture  
GIS • LIDAR  
Coology

BOOMERANG DEVELOPMENT, LLC  
FOXFIRE SECTION 1  
HAMILTON COUNTY, INDIANA

FINAL PLAT  
PLAT NO. 2000-PLT-080

|   |                          |              |        |
|---|--------------------------|--------------|--------|
| Date<br>07/31/2001                                  | Project No.<br>2861.001  | Drawn<br>DEC | Apprv. |
| Computer Files<br>E:\2001\2001\001\2001\001\001.dwg | Sheet No.<br><b>IPL2</b> |              |        |

2

010143684

residential purposes. No...  
listed on any part thereof...  
than (1) one detached...  
mitted residential accessory

its designers, no trailers...  
age of any kind shall be

rent, boat, bus, recreational...  
orary or permanent; nor may

form animals or fowl shall be...  
ctively shall be carried out on...  
a serious annoyance or...  
tural Review Committee, no...  
the Subdivision with the effect...  
like similar thereto shall be

ed capacity), trailer, boat...  
ot in open public view. No...  
r repair or otherwise on a Lot...  
open public view. No camper...  
the Development. No vehicles...  
sland and infrequent boats...  
outside of the garage area of

Lot, except that one sign of...  
urpose of advertising a property...  
y any builder, may use larger

id shall conform to the

n individual basis, Lot by Lot...  
mmon trash accumulation...  
sed or maintained as a...  
in sanitary containers. All...  
shall not be stored on any...  
to accumulate on any Lot...  
se.

any Lot...  
apply or sewage disposal...  
imilar method of sewage

clad and in good maintenance...  
located on their respective...  
ditch or swale may be made...  
subject to the approval of the

shall material.

ted in the Subdivision...  
re than one (1) meter (3.3...  
be permitted on each Lot; and...  
sewerline dish is appropriately...  
tain a harmonious and

shall be permitted in the...  
view owing on its model home

ny Lot, the purposes or result...  
be kept in good repair and...  
asonable hindrance or...  
e Subdivision (unless installed...  
d shall not be higher than six...  
into a yard, fronting onto e...  
icing style, color, location and...  
ect to prior written approval of...  
re erected at owner's risk as...  
been reserved.

20

MARTHA A. WOMACKS  
MARION COUNTY AUDITOR  
383571 AUG 14 5  
SUBJECT TO FINAL ACCEPTANCE  
FOR TRANSFER

**DECLARATION OF COVENANTS, CONDITIONS AND RESTRICTIONS**

**OF**

**FOXFIRE**

THIS DECLARATION is made this 1<sup>st</sup> day of August, 2001 by Boomerang Development, LLC, an Indiana limited liability company (the "Developer").

**Recitals**

1. Developer is the owner of the real estate which is described in Exhibit "A" attached hereto and made a part hereof (the "Initial Real Estate").
2. Developer intends to subdivide the Initial Real Estate into residential lots.
3. Before subdividing the Initial Real Estate, Developer desires to subject the Initial Real Estate to certain covenants, conditions and restrictions for the purpose of preserving and protecting the value and desirability of the Initial Real Estate for the benefit of each owner of any part thereof.
4. Developer further desires to create an organization to which shall be assigned the responsibility for maintaining and administering the common areas and certain other areas of the Real Estate and of administering and enforcing the covenants and restrictions contained in this Declaration and the subdivision plats of the Real Estate as hereafter recorded in the office of the Recorder of Marion County, Indiana and of collecting and disbursing assessments and charges as herein provided.
5. Developer may from time to time subject additional real estate located within the tracts adjacent to the Initial Real Estate to the provisions of this Declaration (the Initial Real Estate, together with any such addition, as and when the same becomes subject to the provisions of this Declaration as herein provided, is hereinafter referred to as the "Real Estate" or the "Subdivision").

NOW, THEREFORE, Developer hereby declares that the Real Estate is and shall be acquired, held, transferred, sold, hypothecated, leased, rented, improved, used and occupied subject to the following covenants, conditions and restrictions, each of which shall run with the land and be binding upon, and inure to the benefit of, Developer and any other person or entity hereafter acquiring or having any right, title or interest in or to the Real Estate or any part thereof.

## ARTICLE I

### DEFINITIONS

The following terms, when used in this Declaration with initial capital letters, shall have the following respective meanings:

1.1 "Association" means Foxfire Community Association, Inc., an Indiana not-for-profit corporation, which Developer has caused or will hereafter cause to be incorporated, and its successors and assigns.

1.2 "Architectural Review Committee" means the architectural review committee established pursuant to Paragraph 6.1 of this Declaration.

1.3 "Common Areas" means (i) all portions of the Real Estate shown on any Plat of a part of the Real Estate as a "Common Area" or which are otherwise not located in Lots and are not dedicated to the public and (ii) all facilities, structures, buildings, improvements and personal property owned or leased by the Association from time to time. Common Areas may be located within a public right-of-way.

1.4 "Common Expenses" means (i) expenses associated with the maintenance, repair or replacement of the Common Areas and the performance of the responsibilities and duties of the Association, including without limitation expenses for the improvement, maintenance or repair of the improvements, lawn, foliage and landscaping located on a Drainage, Utility or Landscape Easements to the extent the Association deems it necessary to maintain such easement, (ii) expenses associated with the maintenance, repair or continuation of the drainage facilities located within and upon the Drainage, Utility or Landscape Easements, (iii) all judgments, liens and valid claims against the Association, (iv) all expenses incurred to procure liability, hazard and any other insurance provided for herein and (v) all expenses incurred in the administration of the Association or the performance of the terms and provisions of this Declaration.

1.5 "Developer" means Boomerang Development, LLC, an Indiana limited liability company, and any successors or assigns whom it designates in one or more written recorded instruments to have the rights of Developer hereunder.

1.6 "Development Period" means the period of time commencing with the date of recordation of this Declaration and ending on the date Developer or its affiliates no longer own any Lot within the Real Estate, but in no event shall the Development Period extend beyond the date seven (7) years after the date this Declaration is recorded.

1.7 "Landscape Easements" means those areas of ground so designated on a Plat of any part of the Real Estate.

1.8 "Lot" means any parcel of land shown and identified as a lot on a Plat of any part of the Real Estate.

1.9 "Mortgagee" means the holder of a recorded first mortgage lien on any Lot or Residence Unit.

1.10 "Owner" means the record owner, whether one or more persons or entities, of fee-simple title to any Lot, including contract sellers, but excluding those having such interest merely as security for the performance of an obligation unless specifically indicated to the contrary. The term Owner as used herein shall include Developer so long as Developer shall own any Lot in the Real Estate.

1.11 "Plat" means a duly approved final plat of any part of the Real Estate as hereafter recorded in the office of the Recorder of Marion County, Indiana.

1.12 "Residence Unit" means any single family home constructed on any part of the Real Estate.

1.13 "Drainage or Utility Easements" means those areas of ground so designated on a Plat of any part of the Real Estate.

## ARTICLE II APPLICABILITY

All Owners, their tenants, guests, invitees and mortgagees, and any other person using or occupying a Lot or any other part of the Real Estate shall be subject to and shall observe and comply with the applicable covenants, conditions and restrictions set forth in this Declaration and any rules and regulations adopted by the Association as herein provided, as the same may be amended from time to time.

The Owner of any Residence Unit (i) by acceptance of a deed conveying title thereto or the execution of a contract for the purchase thereof, whether from the Developer or its affiliates or any other builder or any other Owner of the Residence Unit, or (ii) by the act of occupancy of the Residence Unit, shall conclusively be deemed to have accepted such deed, executed such contract or undertaken such occupancy subject to the covenants, conditions and restrictions of this Declaration. By acceptance of a deed, execution of a contract or undertaking of such occupancy, each Owner covenants, for himself, his heirs, personal representatives, successors and assigns, with Developer and the other Owners from time to time, to keep, observe, comply with and perform the covenants, conditions and restrictions of this Declaration.

## ARTICLE III PROPERTY RIGHTS

3.1 Owners' Easement of Enjoyment of Common Areas. Developer hereby declares, creates and grants a non-exclusive easement in favor of each Owner for the use and enjoyment of the Common Areas. Such easement shall run with and be appurtenant to



each Lot and related Residence Unit, subject to the following provisions:

(i) the right of the Association to charge reasonable admission and other fees for the use of the recreational facilities situated upon the Common Areas which are in addition to the regular and special assessments described herein;

(ii) the right of the Association to fine any Owner or make a special assessment against any Lot in the event a person permitted to use the Common Areas by the Owner of such Lot violates any rules or regulations of the Association;

(iii) the right of the Association to dedicate or transfer all or any part of the Common Areas or grant easements therein to any public agency, authority or utility for such purposes and subject to such conditions as may be set forth in the instrument of dedication or transfer;

(iv) the easements reserved elsewhere in this Declaration and in any Plat of any part of the Real Estate; and

3.2 Permissive Use. Any Owner may permit his or her family members, guests, tenants or contract purchasers who reside in the Residence Unit to use his or her right of use and enjoyment of the Common Areas subject to the terms of this Declaration and any rules and regulations promulgated by the Association from time to time.

3.3 Conveyance of Common Areas. Developer may at any time and from time to time convey all of its right, title and interest in and to any of the Common Areas to the Association by warranty deed, and such Common Areas so conveyed shall then be the property of the Association.

#### ARTICLE IV

##### USE RESTRICTIONS

4.1 Lakes. There shall be no swimming, skating, boating or fishing in or on any lake, pond, creek, ditch or stream on the Real Estate. The Association may promulgate rules and regulations with respect to the permitted uses, if any, of the lakes or other bodies of water on the Real Estate.

4.2 Use of Common Areas. The Common Areas shall be used only for recreational purposes and other purposes permitted or sanctioned by the Association.

4.3 Lot Access. All Lots shall be accessed from the interior streets of the Subdivision.

4.4 Other Use Restrictions Contained in Plat Covenants and Restrictions. The Plat Covenants and Restrictions relating to the Real Estate contain additional restrictions on the use of the Lots in the Subdivision, including without limitation prohibitions against commercial use, detached accessory buildings and nuisances; restrictions relating to the use of Drainage, Utility or Landscape Easements; and restrictions relating to temporary structures, vehicle parking, signs, mailboxes, garbage and refuse disposal, storage tanks, water supply and sewage systems, ditches and swales, driveways, antenna and satellite dishes, awnings, fencing, swimming pools, solar panels and

outside lighting. Such prohibitions and restrictions contained in the Plat Covenants and Restrictions are hereby incorporated by reference as though fully set forth herein.

## ARTICLE V

### ASSOCIATION

5.1 Membership. Each Owner shall automatically become a member of the Association and shall remain a member of the Association so long as he or she owns a Lot.

5.2 Classes of Membership and Vote. The Association shall have two (2) classes of membership, as follows:

(i) Class A Members. Class A members shall be all Owners other than Developer (unless Class B membership has been converted to Class A membership as provided in the immediately following subparagraph. Each Class A member shall be entitled to one (1) vote per Lot owned.

(ii) Class B Member. The Class B member shall be the Developer. The Class B member shall be entitled to three (3) votes for each Lot owned by Developer. The Class B membership shall cease and be converted to Class A membership upon the Applicable Date (as defined in Section 5.3 below).

5.3 Applicable Date. The term "Applicable Date" shall mean when the total votes outstanding in the Class A membership is equal to the total votes outstanding in the Class B membership or the expiration of the Development Period, whichever shall first occur.

5.4 Multiple or Entity Owners. Where more than one person or entity constitutes the Owner of a Lot, all such persons or entities shall be members of the Association, but the single vote in respect of such Lot shall be exercised as the persons or entities holding an interest in such Lot determine among themselves. In no event shall more than one person exercise a Lot's vote and no Lot's vote shall be split.

5.5 Board of Directors. The members of the Association shall elect a Board of Directors of the Association as prescribed by the Association's Articles of Incorporation and By-Laws. The Board of Directors of the Association shall manage the affairs of the Association.

5.6 Professional Management. No Contract or agreement for professional management of the Association, nor any contract between Developer and the Association, shall be for a term in excess of three (3) years. Any such agreement or contract shall provide for termination by either party with or without cause, without any termination penalty, on written notice as provided therein, but in any event, with at least ninety (90) days prior written notice.

5.7 Responsibilities of the Association. The responsibilities of the Association shall include, but shall not be limited to:

(i) Maintenance of the Common Areas including any and all improvements thereon as the Association deems necessary or appropriate.

(ii) Installation and replacement of any and all improvements, signs, lawn, foliage and landscaping in and upon the Common Areas as the Association deems necessary or appropriate.

(iii) Maintenance, repair and replacement of any private street signs and any private streets which may be shown on any Plat of a part of the Real Estate as Common Area.

(iv) Replacement of the drainage system in and upon the Common Areas as the Association deems necessary or appropriate and the maintenance of any drainage system installed in or upon the Common Areas by Developer or the Association. Nothing herein shall relieve or replace the obligation of each Owner of a Lot subject to a Drainage Easement to keep the portion of the drainage system and Drainage Easement on such Lot free from obstructions so that the storm water drainage will be unimpeded.

(v) Maintenance of lake water so as not to create stagnant or polluted waters affecting the health and welfare of the community.

(vi) Procuring and maintaining for the benefit of the Association, its officers and Board of Directors and the Owners, the insurance coverage required under this Declaration.

(vii) Assessment and collection from the Owners and payment of all Common Expenses.

(viii) Performing or contracting for property or Association management, snow removal, Common Area maintenance, trash removal or other services as the Association deems necessary or advisable.

(ix) Enforcing the rules and regulations of the Association and the requirements of this Declaration and any applicable zoning or other recorded covenants, in each case, as the Association deems necessary or advisable.

5.8 Powers of the Association. The Association may adopt, amend or rescind reasonable rules and regulations (not inconsistent with the provisions of this Declaration) governing the use and enjoyment of the Common Areas and the management and administration of the Association, in each case as the Association deems necessary or advisable. The rules and regulations promulgated by the Association may provide for reasonable interest and late charges on past due installments of any regular or special assessments or other charges or fines against any Owner or Lot. The Association shall furnish or make copies available of its rules and regulations to the Owners prior to the time when the rules and regulations become effective.

5.9 Compensation. No director or officer of the Association shall receive compensation for his or her services as such director or officer except to the extent expressly authorized by a majority vote of the Owners present at a duly constituted meeting of the Association members.

5.10 Non-Liability of Directors and Officers. The directors and officers of the Association shall not be liable to the Owners or any other persons for any error or mistake of judgment in carrying out their duties and responsibilities as directors or

officers of the Association, except for their own individual willful misconduct or gross negligence. It is intended that the directors and officers of the Association shall have no personal liability with respect to any contract made by them on behalf of the Association except in their capacity as Owners.

5.11 Indemnity of Directors and Officers. The Association shall indemnify, hold harmless and defend any person, his or her heirs, assigns and legal representatives (collectively, the "Indemnitee") made or threatened to be made a party to any action, suit or proceeding by reason of the fact that he or she is or was a director or officer of the Association, against all costs and expenses, including attorneys fees, actually and reasonably incurred by the Indemnitee in connection with the defense of such action, suit or proceeding, or in connection with any appeal thereof or to enforce the indemnity rights contemplated hereby except in relation to matters as to which it shall be adjudged in such action, suit or proceeding that such Indemnitee is guilty of gross negligence or willful misconduct in the performance of his or her duties. The Association shall also reimburse any such Indemnitee for the reasonable costs of settlement of or for any judgment rendered in any such action, suit or proceeding, unless it shall be adjudged in such action, suit or proceeding that such Indemnitee was guilty of gross negligence or willful misconduct. In making such findings and notwithstanding the adjudication in any action, suit or proceeding against an Indemnitee, no director or officer shall be considered or deemed to be guilty of or liable for gross negligence or willful misconduct in the performance of his or her duties where, acting in good faith, such director or officer relied on the books and records of the Association or statements or advice made by or prepared by any managing agent of the Association or any accountant, attorney or other person or firm employed or retained by the Association to render advice or service, unless such director or officer had actual knowledge of the falsity or incorrectness thereof; nor shall a director be deemed guilty of gross negligence or willful misconduct by virtue of the fact that he or she failed or neglected to attend any meetings of the Board of Directors of the Association. The costs and expenses incurred by any Indemnitee in defending any action, suit or proceeding may be paid by the Association in advance of the final disposition of such action, suit or proceeding upon receipt of an undertaking by or on behalf of the Indemnitee to repay the amount paid by the Association if it shall ultimately be determined that the Indemnitee is not entitled to indemnification or reimbursement as provided in this section 5.11.

## ARTICLE VI

### ARCHITECTURAL REVIEW COMMITTEE

6.1 Creation. There shall be, and hereby is, created and established an Architectural Review Committee to perform the functions provided for herein. At all times during the Development Period, the Architectural Review Committee shall consist of three (3) members appointed, from time to time, by Developer and who shall be subject to removal by Developer at any time with or without cause. After the end of the Development Period, the Architectural Review Committee shall be a standing committee of the Association, consisting of three (3) persons appointed, from time to time, by the Board of Directors of the Association. The three persons appointed by the Board of Directors to the Architectural Review Committee shall consist of Owners of Lots but

need not be members of the Board of Directors. The Board of Directors may at any time after the end of the Development Period remove any member of the Architectural Review Committee upon a majority vote of the members of the Board of Directors.

6.2 Purposes and Powers of Architectural Review Committee. The Architectural Review Committee shall review and approve the design, appearance and location of all residences, structures or any other improvements placed or modified by any person on any Lot and the installation and removal of any trees, bushes, shrubbery and other landscaping on any Lot, in such a manner as to preserve the value and desirability of the Real Estate and the harmonious relationship among Residence Units and the natural vegetation and topography.

(i) In General. No residence, building, structure, antenna, walkway, fence, deck, pool, tennis court, basketball goal, wall, patio or other improvement of any type or kind shall be erected, constructed, placed or modified, changed or altered on any Lot without the prior written approval of the Architectural Review Committee. Such approval may be obtained only after written application has been made to the Architectural Review Committee by the Owner of the Lot requesting authorization from the Architectural Review Committee. Such written application shall be in the manner and form prescribed from time to time by the Architectural Review Committee and, in the case of construction or placement of any improvement, shall be accompanied by two (2) complete sets of plans and specifications for the proposed improvement. Such plans shall include plot plans showing the location of all improvements existing upon the Lot and the location of the improvement proposed to be constructed or placed upon the Lot, each properly and clearly designated. Such plans and specifications shall set forth the color and composition of all exterior materials proposed to be used and any proposed landscaping, together with any other material or information which the Architectural Review Committee may reasonably require. Unless otherwise permitted by the Architectural Review Committee, plot plans shall be prepared by either a registered land surveyor, engineer or architect.

(ii) Power of Disapproval. The Architectural Review Committee may refuse to approve any application (a "Requested Change") made to it when:

(a) The plans, specifications, drawings or other materials submitted are inadequate or incomplete, or show the Requested Change to be in violation of any of the terms of this Declaration or the Plat Covenants and Restrictions applicable to any part of the Real Estate;

(b) The design or color scheme of a Requested Change is not in harmony with the general surroundings of the Lot or with the adjacent Residence Units or related improvements; or

(c) The Requested Change in the opinion of the Architectural Review Committee would not preserve or enhance the value and desirability of the Real Estate or would otherwise be contrary to the interests, welfare or rights of the Developer or any other Owner.

(iii) Rules and Regulations. The Architectural Review Committee, from time to time, may promulgate, amend or modify additional rules and regulations or building policies or procedures as it may deem necessary or desirable to guide Owners as to the requirements of the Architectural Review Committee for the submission and approval of Requested Changes.

6.3 Duties of Architectural Review Committee. If the Architectural Review Committee does not approve a Requested Change within forty-five (45) days after all required information on the Requested Change shall have been submitted to it, then such Requested Change shall be deemed denied. One copy of submitted material shall be retained by the Architectural Review Committee for its permanent files.

6.4 Liability of the Architectural Review Committee. Neither the Architectural Review Committee, the Association, the Developer nor any agent or member of any of the foregoing, shall be responsible in any way for any defects in any plans, specifications or other materials submitted to it, nor for any defects in any work done in connection with a Requested Change or for any decision made by it unless made in bad faith or by willful misconduct.

6.5 Inspection. The Architectural Review Committee or its designee may, but shall not be required to, inspect work being performed to assure compliance with this Declaration and the materials submitted to it pursuant to this Article VI and may require any work not consistent with an approved Requested Change, or not approved, to be stopped and removed at the offending Owner's expense.

## ARTICLE VII

### ASSESSMENTS

7.1 Purpose of Assessments. Each Owner of a Lot by acceptance for itself and related entities of a deed therefor, whether or not it shall be so expressed in such deed, is deemed to covenant and agree to pay to the Association for his obligation for (i) regular assessments for Common Expenses ("Regular Assessments") and (ii) special assessments for capital improvements and operating deficits and for special maintenance and repairs ("Special Assessments"). Such assessments shall be established, shall commence upon such dates and shall be collected as herein provided. The general purpose of Regular and Special Assessments is to provide funds to maintain and improve the Common Areas and related facilities for the benefit of the Owners, and the same shall be levied for the following specific purposes: (i) to promote the health, safety and welfare of the residents occupying the Real Estate, (ii) for the improvement, maintenance and repair of the Common Areas, the improvements, lawn foliage and landscaping within and upon the Common Areas, Drainage, Utility or landscape Easements and the drainage system, (iii) for the performance of the responsibilities and duties and satisfaction of the obligations of the Association and (iv) for such other purposes as are reasonably necessary or specifically provided herein. A portion of the Regular Assessment may be set aside or otherwise allocated in a reserve fund for repair and replacement of any capital improvements which the Association is required to maintain. The Regular and Special

Assessments levied by the Association shall be uniform for all Lots within the Subdivision.

7.2 Regular Assessments. The Board of Directors of the Association shall have the right, power and authority, without any vote of the members of the Association, to fix from time to time the Regular Assessment against each Residence Unit at any amount not in excess of the Maximum Regular Assessment as follows:

(i) Until December 31, 2001, the Maximum Regular Assessment on any Residence Unit for any calendar year shall not exceed One Hundred and Twenty and no/100 (\$120.00).

(ii) From and after December 31, 2001, the Maximum Regular Assessment on any Residence Unit for any calendar year may be increased by not more than five percent (5%) per year above the Regular Assessment for the previous calendar year without a vote of the members of the Association.

(iii) From and after December 31, 2001, the Board of Directors of the Association may fix the Regular Assessment at an amount in excess of the maximum amount specified in subparagraph (ii) above only with the approval of a majority of those members of each class of members of the Association who cast votes in person or by proxy at a meeting of the members of the Association duly called and held for such purpose.

(iv) Each Residence Unit shall be assessed an equal amount for any Regular Assessment, excepting any proration for ownership during only a portion of the assessment period.

7.3 Special Assessments. In addition to Regular Assessments, the Board of Directors of the Association may make Special Assessments against each Residence Unit, for the purpose of defraying, in whole or in part, the cost of constructing, reconstructing, repairing or replacing any capital improvement which the Association is required to maintain or the cost of special maintenance and repairs or to recover any deficits (whether from operations or any other loss) which the Association may from time incur, but only with the assent of a majority of the members of each class of members of the Association who cast votes in person or by proxy at a duly constituted meeting of the members of the Association called and held for such purpose.

7.4 No Assessment against Developer During the Development Period. Neither the Developer nor any affiliated entity shall be assessed any portion of any Regular or Special Assessment during the Development Period.

7.5 Date of Commencement of Regular or Special Assessments; Due Dates. The Regular Assessment or Special Assessment, if any, shall commence as to each Residence Unit on the first day of the first calendar month following the first conveyance of the related Lot to an Owner, provided that in the case of the conveyance by Developer to any other builder in the Subdivision, such commencement shall occur on the first day of the sixth calendar month following the first conveyance of the Lot to the builder.

The Board of Directors of the Association shall fix the amount of the Regular Assessment at least thirty (30) days in advance of each annual assessment period. Written notice of the

Regular Assessment, any Special Assessments and such other assessment notices as the Board of Directors shall deem appropriate shall be sent to each Owner subject thereto. The installment periods and due dates for all assessments shall be established by the Board of Directors. The Board of Directors may provide for reasonable interest and late charges on past due installments of assessments.

7.6 Failure of Owner to Pay Assessments.

(i) No Owner may exempt himself from paying Regular Assessments and Special Assessments due to such Owner's nonuse of the Common Areas or abandonment of the Residence Unit or Lot belonging to such Owner. If any Owner shall fail, refuse or neglect to make any payment of any assessment when due, the lien for such assessment (as described in Paragraph 7.7 below) may be foreclosed by the Board of Directors of the Association for and on behalf of the Association as a mortgage on real property or as otherwise provided by law. In any action to foreclose the lien for any assessment, the Owner and any occupant of the Residence Unit shall be jointly and severally liable for the payment to the Association on the first day of each month of reasonable rental for such Residence Unit, and the Board of Directors shall be entitled to the appointment of a receiver for the purpose of preserving the Residence Unit or Lot, and to collect the rentals and other profits therefrom for the benefit of the Association to be applied to the unpaid assessments. The Board of Directors of the Association, at its option, may in the alternative bring suit to recover a money judgment for any unpaid assessment without foreclosing or waiving the lien securing the same. In any action to recover an assessment, whether by foreclosure or otherwise, the Board of Directors of the Association, for and on behalf of the Association, shall be entitled to recover from the Owner of the respective Lot costs and expenses of such action incurred (including but not limited to attorneys fees) and interest from the date such assessments were due until paid.

(ii) Notwithstanding anything contained in this section 7.6 or elsewhere in this Declaration, any sale or transfer of a Residence Unit or Lot to a Mortgagee pursuant to a foreclosure of its mortgage or conveyance in lieu thereof, or a conveyance to any person at a public sale in the manner provided by law with respect to mortgage foreclosures, shall extinguish the lien of any unpaid assessments which became due prior to such sale, transfer or conveyance; provided, however, that the extinguishment of such lien shall not relieve the prior Owner from personal liability therefor. No such sale, transfer or conveyance shall relieve the Residence Unit, or the purchaser thereof, at such foreclosure sale, or the grantee in the event of conveyance in lieu thereof, from liability for any assessments thereafter becoming due or from the lien therefor.

7.7 Creation of Lien and Personal Obligation. All Regular Assessments and Special Assessments, together with interest, costs of collection and attorneys' fees, shall be a continuing lien upon the Lot against which such assessment is made prior to all other liens except only (i) tax liens on any Lot in favor of any unit of government or special taxing district and (ii) the lien of any first mortgage of record. Each such assessment, together with interest, costs of collection and attorneys' fees, shall also be the personal obligation of the Owner of the Lot at the time such assessment became due and payable. Where the Owner constitutes more than one person, the liability of such persons



shall be joint and several. The personal obligation for delinquent assessments (as distinguished from the lien upon the Lot) shall not pass to such Owner's successors in title unless expressly assumed by them. The Association, upon request of a proposed Mortgagee or proposed purchaser having a contractual right to purchase a Lot, shall furnish to such Mortgagee or purchaser a statement setting forth the amount of any unpaid Regular or Special Assessments or other charges against the Lot. Such statement shall be binding upon the Association as of the date of such statement.

7.8 Expense Incurred to Clear Drainage, Utility or Landscape Easement Deemed a Special Assessment. As provided in the Plat Covenants relating to the Real Estate, the Owner of any Lot subject to a Drainage or Utility Easement including any builder, shall be required to keep the portion of said Drainage or Utility Easement on his Lot free from obstructions so that the storm water drainage will not be impeded and will not be changed or altered without a permit from the applicable local governmental authority and prior written approval of the Developer and the Association. Also, no structures or improvements, including without limitation decks, patios, pools, fences, walkways or landscaping of any kind, shall be erected or maintained upon said easements, and any such structure or improvement so erected shall, at Developer's or the Association's written request, be promptly removed by the Owner at the Owner's sole cost and expense. If, within thirty (30) days after the date of such written request, such Owner shall not have commenced and diligently and continuously effected the removal of any obstruction of storm water drainage or any prohibited structure or improvement, Developer or the Association may enter upon the Lot and cause such obstruction, structure or improvement to be removed so that the Drainage or Utility Easement is returned to its original designed condition. In such event, Developer or the Association shall be entitled to recover the full cost of such work from the offending Owner and such amount shall be deemed a special assessment against the Lot owned by such Owner which, if unpaid, shall constitute a lien against such Lot and may be collected by the Association pursuant to this Article 7 in the same manner as any Regular Assessment or Special Assessment may be collected.

#### ARTICLE VIII

##### INSURANCE

8.1 Casualty Insurance. The Association shall purchase and maintain fire and extended coverage insurance in an amount equal to the full insurable replacement cost of any improvements owned by the Association. The Association shall also insure any other property, whether real or personal, owned by the Association, against loss or damage by fire and such other hazards as the Association may deem desirable. Such insurance policy shall name the Association as the insured. The insurance policy or policies shall, if practicable, contain provisions that the insurer (i) waives its rights to subrogation as to any claim against the Association, its Board of Directors, officers, agents and employees, any committee of the Association or of the Board of Directors and all Owners and their respective agents and guests and (ii) waives any defense to payment based on invalidity arising from the acts of the insured. Insurance proceeds shall be used by the Association for the repair or replacement of the property for which the insurance was carried.

8.2 Liability Insurance. The Association shall also purchase and maintain a master comprehensive public liability insurance policy in such amount or amounts as the Board of Directors shall deem appropriate from time to time. Such comprehensive public liability insurance shall cover all of the Common Areas and shall inure to the benefit of the Association, its Board of Directors, officers, agents and employees, any committee of the Association or of the Board of Directors, all persons acting or who may come to act as agents or employees of any of the foregoing with respect to the Real Estate and the Developer.

8.3 Other Insurance. The Association shall also purchase and maintain any other insurance required by law to be maintained, including but not limited to workers compensation insurance, and such other insurance as the Board of Directors shall from time to time deem necessary, advisable or appropriate, including but not limited to officers' and directors' liability insurance.

8.4 Miscellaneous. The premiums for the insurance described above shall be paid by the Association as Common Expenses.

#### ARTICLE IX

##### MAINTENANCE

9.1 Maintenance of Lots and Improvements. Except to the extent such maintenance shall be the responsibility of the Association under any of the foregoing provisions of this Declaration, it shall be the duty of the Owner of each Lot, including any builder during the building process, to keep the grass on the Lot properly cut and keep the Lot, including any Drainage or Utility Easements located on the Lot, free of weeds, trash or construction debris and otherwise neat and attractive in appearance including without limitation, the proper maintenance of the exterior of any structures on such Lot. If the Owner of any Lot fails to do so in a manner reasonably satisfactory to the Association, the Association shall have the right (but not the obligation), through its agents, employees and contractors, to enter upon said Lot and clean, repair, maintain or restore the Lot, as the case may be, and the exterior of the improvements erected thereon. The cost of any such work shall be and constitute a special assessment against such Lot and the owner thereof, whether or not a builder, and may be collected and enforced in the manner provided in this Declaration for the collection and enforcement of assessments in general. Neither the Association nor any of its agents, employees or contractors shall be liable to the offending Owner for any damage which may result from any maintenance work performed hereunder.

9.2 Damage to Common Areas. In the event of damage to or destruction of any part of the Common Areas or any improvements which the Association owns or is required to maintain hereunder, including without limitation any Subdivision improvement, such as fences or columns erected by the Developer in right-of-way areas, the Association shall repair or replace the same from the insurance to the extent of the availability of such insurance proceeds. If such insurance proceeds are insufficient to cover the costs of repair or replacement of the property damaged or destroyed, the Association may make a Special Assessment against all Owners to cover the additional cost of repair or replacement

not covered by the insurance proceeds. Notwithstanding any obligation or duty of the Association hereunder to repair or maintain the Common Areas and other improvements if, due to the willful, intentional or negligent acts or omissions of any Owner (including any builder) or of a member of his family or of a guest, subcontractor, employee, tenant, invitee or other occupant or visitor of such Owner, damage shall be caused to the Common Areas or any other improvements maintained by the Association pursuant to this Paragraph 9.2, or if maintenance, repairs or replacements shall be required thereby which would otherwise be a Common Expense, then the Association shall cause such repairs to be made and such Owner shall pay for such damage and such maintenance, repairs and replacements, unless such loss is covered by the Association's insurance with such policy having a waiver of subrogation clause. If not paid by such Owner upon demand by the Association, the cost of repairing such damage shall constitute a special assessment against such Owner, whether or not a builder, and its Lot, to be collected and enforced in the manner provided in this Declaration for the collection and enforcement of assessments in general.

#### ARTICLE X

##### MORTGAGES

10.1 Notice to Mortgagees. The Association, upon request, shall provide to any Mortgagee a written certificate or notice specifying unpaid assessments and other defaults, if any, of the Owner of any Lot in the performance of the Owner's obligations under this Declaration or any other applicable documents.

10.2 Notice to Association. Any Mortgagee who holds a first mortgage lien on a Lot may notify the Secretary of the Association by certified mail (return receipt requested) of the existence of such mortgage and provide the name and address of the Mortgagee. A record of the Mortgagee and name and address shall be maintained by the Secretary of the Association and any notice required to be given to the Mortgagee pursuant to the terms of this Declaration, the By-Laws of the Association or otherwise shall be deemed effectively given if mailed to the Mortgagee at the address shown in such record in the time provided. Unless notification of a Mortgage and the name and address of the Mortgagee are furnished to the Secretary as herein provided, no notice to any Mortgagee shall be required, and no Mortgagee shall be entitled to vote on any matter to which it otherwise may be entitled by virtue of this Declaration, the By-Laws of the Association, a proxy granted to such Mortgagee in connection with the mortgage, or otherwise.

10.3 Mortgagees' Rights Upon Default by Association. If the Association fails (i) to pay taxes or the charges that are in default and that have or may become liens against any Common Areas, or (ii) to pay on a timely basis any premium on hazard insurance policies on Common Areas or to secure hazard insurance coverage for the Common Areas upon lapse of a policy, then the Mortgagee with respect to any Lot may make the payment on behalf of the Association.

ARTICLE XI  
AMENDMENTS

11.1 By the Association. Except as otherwise provided in this Declaration, amendments to this Declaration shall be proposed and adopted in the following manner:

(i) Notice. Notice of the subject matter of any proposed amendment shall be included in the notice of the meeting of the members of the Association at which the proposed amendment is to be considered.

(ii) Resolution. A resolution to adopt a proposed amendment may be proposed by the Board of Directors or Owners having in the aggregate at least a majority of votes of all Owners.

(iii) Meeting. The resolution concerning a proposed amendment must be adopted by the vote required by subparagraph (iv) below at a meeting of the members of the Association duly called and held in accordance with the provisions of the Association's By-Laws.

(iv) Adoption. Any proposed amendment to this Declaration must be approved by a vote of not less than ninety percent (90%) in the aggregate of all votes entitled to be cast by all Owners if the proposed amendment is considered and voted upon on or before twenty (20) years after the date hereof, and not less than seventy-five percent (75%) of such votes if the proposed amendment is considered and voted on after twenty (20) years from the date hereof. In any case, provided, however, that any such amendment shall require the prior written approval of Developer so long as Developer or any entity affiliated with Developer owns any Lot or Residence Unit within the Real Estate.

In the event any Residence Unit is subject to a first mortgage, the Mortgagee shall be notified of the meeting and the proposed amendment in the same manner as an Owner provided the Mortgagee has given prior notice of its mortgage interest to the Board of Directors of the Association in accordance with the provisions of Paragraph 10.2. As long as there is a Class B membership, the following actions will require the prior approval of the Federal Housing Administration or the Veterans Administration: annexation of additional properties, dedication or mortgaging of Common Area, and amendment of this Declaration of Covenants, Conditions and Restrictions.

(v) Mortgagees' Vote on Special Amendments. No amendments to this Declaration shall be adopted which changes any provision of this Declaration which would be deemed to be of a material nature by the Federal National Mortgage Association under Section 601.02 of Part V, Chapter 4, of the Fannie Mae Selling Guide, or any similar provision of any subsequent guidelines published in lieu of or in substitution for the Selling Guide, or which would be deemed to require the first mortgagee's consent under the Freddie Mac Sellers' and Servicers' Guide, Vol. 1, Section 2103(d), without the written approval of at least sixty-seven percent (67%) of the Mortgagees who have given prior notice of their mortgage interest to the Board of Directors of the Association in accordance with the provisions of the foregoing section 10.2.

Any Mortgagee which has been duly notified of the nature of any proposed amendment shall be deemed to have approved the same if the Mortgagee or a representative thereof fails to appear at the meeting in which such amendment is to be considered (if proper notice of such meeting was timely given to such Mortgagee) or if the Mortgagee does not send its written objection to the proposed amendment prior to such meeting. In the event that a proposed amendment is deemed by the Board of Directors of the Association to be one which is not of a material nature, the Board of Directors shall notify all Mortgagees whose interests have been made known to the Board of Directors of the nature of such proposed amendment, and such amendment shall be conclusively deemed not material if no Mortgagee so notified objects to such proposed amendment within thirty (30) days after the date such notices are mailed and if such notice advises the Mortgagee of the time limitation contained in this sentence.

11.2 By the Developer. Developer hereby reserves the right, so long as Developer or any entity related to Developer owns any Lot or Residence Unit within and upon the Real Estate, to make any technical amendments to this Declaration, without the approval of any other person or entity, for any purpose reasonably deemed necessary or appropriate by the Developer, including without limitation: to bring Developer or this Declaration into compliance with the requirement of any statute, ordinance, regulation or order of any public agency having jurisdiction thereof; to conform with zoning covenants and conditions; to comply with the requirements of the Federal National Mortgage Association, the Government National Mortgage Association, the Federal Home Loan Mortgage Corporation, the Department of Housing and Urban Development, the Veterans Administration or any other governmental agency or to induce any of such agencies to make, purchase, sell, insure or guarantee first mortgages; or to correct clerical or typographical errors in this Declaration or any amendment or supplement hereto; provided, however, that in no event shall Developer be entitled to make any amendment which has a material adverse effect on the rights of any Mortgagee, or which substantially impairs the rights granted by this Declaration to any Owner or substantially increases the obligations imposed by this Declaration on any Owner.

11.3 Recording. Each amendment to this Declaration need be executed only by Developer in any case where Developer has the right to amend this Declaration pursuant to Paragraph 11.2 and, otherwise, by the President or Vice President and Secretary of the Association; provided that any amendment requiring the consent of Developer pursuant to Paragraph 11.1 shall contain Developer's signed consent. All amendments shall be recorded in the Office of the Recorder of Marion County, Indiana, and no amendment shall become effective until so recorded.

## ARTICLE XII MISCELLANEOUS

12.1 Right of Enforcement. Violation or threatened violation of any of the covenants, conditions or restrictions enumerated in this Declaration or in a Plat of any part of the Real Estate now or hereafter recorded in the office of the Recorder of Marion County, Indiana, shall be grounds for an action by Developer, the Association, any Owner and all persons or entities claiming under them, against the person or entity violating or threatening to violate any such covenants,

conditions or restrictions. Available relief in any such action shall include recovery of damages or other sums due for such violation, injunctive relief against any such violation or threatened violation, declaratory relief and the recovery of costs and attorneys fees reasonably incurred by any party successfully enforcing such covenants, conditions and restrictions; provided, however, that neither Developer, any Owner nor the Association shall be liable for damages of any kind to any person for failing or neglecting for any reason to enforce any such covenants, conditions or restrictions.

12.2 Delay or Failure to Enforce. No delay or failure on the part of any aggrieved party, including without limitation the Association and the Developer, to invoke any available remedy with respect to any violation or threatened violation of any covenants, conditions or restrictions enumerated in this Declaration or in a Plat of any part of the Real Estate shall constitute a waiver by that party of, or an estoppel of that party to assert, any right available to it upon the occurrence, recurrence or continuance of such violation.

12.3 Duration. These covenants, conditions and restrictions and all other provisions of this Declaration (as the same may be amended from time to time as herein provided) shall run with the land comprising the Real Estate and shall be binding on all persons and entities from time to time having any right, title or interest in the Real Estate or any part thereof, and on all persons claiming under them, until December 31, 2019, and thereafter shall continue automatically until terminated or modified by vote in the majority of all Owners at any time thereafter; provided, however, that no termination of this Declaration shall terminate or otherwise affect any easement hereby created and reserved unless all persons entitled to the beneficial use of such easement shall consent thereto.

12.4 Severability. Invalidation of any of the covenants, conditions or restrictions contained in this Declaration by judgment or court order shall not in any way affect any of the other provisions hereof, which shall remain in full force and effect.

12.5 Applicable Law. This Declaration shall be governed by and construed in accordance with the laws of the State of Indiana.

12.6 Annexation. Additional land adjacent to the Initial Real Estate may be annexed by Developer to the Initial Real Estate (and from and after such annexation shall be deemed part of the Real Estate for all purposes of this Declaration) by execution and recordation by Developer in the Office of the Recorder of Marion County, Indiana, of a supplemental declaration, and such action shall require no approvals or other action of the Owners.

### XIII DEVELOPER'S RIGHTS

13.1 Access Rights. Developer hereby declares, creates and reserves an access license over and across all of the Real Estate for the use of Developer and its representatives, agents, designees, contractors and affiliates during the Development Period. Notwithstanding the foregoing, the area of the access license created by this Paragraph 13.1 shall be limited to that

part of the Real Estate which is not in, on, under, over, across or through a building or the foundation of a building properly located on the Real Estate. The parties for whose benefit this access license is herein created and reserved shall exercise such access rights only to the extent reasonably necessary and appropriate and such parties shall, to the extent reasonably practicable, repair any damage or destruction caused by reason of such parties' exercise of this access license.

13.2 Signs. Developer and its designees shall have the right to use signs of any size during the Development Period and shall not be subject to the Plat Covenants with respect to signs during the Development Period. The Developer and its designees shall also have the right to construct or change any building, improvement or landscaping on the Real Estate without obtaining the approval of the Architectural Review Committee at any time during the Development Period.

13.3 Sales Offices and Models. Notwithstanding anything to the contrary contained in this Declaration or a Plat of any part of the Real Estate now or hereafter recorded in the office of the Recorder of Marion County, Indiana, Developer, any entity related to Developer and any other person or entity with the prior written consent of Developer, during the Development Period, shall be entitled to construct, install, erect and maintain such facilities upon any portion of the Real Estate owned by Developer, the Association or such person or entity as, in the sole opinion of Developer, may be reasonably required or convenient or incidental to the development of the Real Estate or the sale of Lots and the construction or sale of Residence Units thereon. Such facilities may include, without limitation, storage areas or tanks, parking areas, signs, model residences, construction offices or trailers and sales offices or trailers.

IN WITNESS WHEREOF, this Declaration has been executed by Developer as of the date first above written.

Boomerang Development, LLC, an Indiana limited liability company

By: [Signature]  
Printed Name: Corby D. Thompson  
Title: Member

STATE OF INDIANA )  
                          ) SS:  
COUNTY OF MARION )

Before me, a Notary Public, in and for the State of Indiana, personally appeared Corby D. Thompson, the Member of Boomerang Development, LLC, an Indiana limited liability company, who acknowledged the execution of the foregoing Declaration of Covenants, Conditions and Restrictions of Foxfire.


WITNESS my hand and Notarial Seal this 1st day of August, 2001.

[Signature]  
Notary Public: Donna Hansen

My Commission Expires: May 18, 2007  
County of Residence: Hamilton

This instrument was prepared by Ronald F. Shady, Jr., Vice President of Davis Holding Corporation, 3755 East 82nd Street, Suite 120, Indianapolis, Indiana 46240, (317) 595-2907.

SEND RECORDED DECLARATION TO: Boomerang Development, LLC, Attn: Donna Hansen, 11911 Lakeside Drive, Fishers, Indiana 46038



APPROVED THIS 14<sup>th</sup>  
DAY OF AUG 19 2001  
ASSESSOR OF WARREN TOWNSHIP  
Christina M. Stewart DRAFTSMAN



EXHIBIT "A"

LAND DESCRIPTION

A part of the West Half of the Southwest Quarter of Section 23, Township 15 North, Range 4 East of the Second Principal Meridian in Marion County, Indiana, more particularly described as follows:

Commencing at Southwest corner of said Half Quarter Section; thence North 00 degrees 51 minutes 05 seconds West (assumed bearing) along the West line of said Half Quarter Section a distance of 813.44 feet to the Point of Beginning, thence continuing North 00 degrees 51 minutes 05 seconds West along said west line a distance of 381.06 feet, thence North 87 degrees 48 minutes 09 seconds East, parallel with the south line of said Half Quarter Section, a distance of 290.00 feet; thence South 31 degrees 59 minutes 49 seconds East a distance of 101.84 feet; thence South 89 degrees 15 minutes 45 seconds East a distance of 98.80 feet; thence North 83 degrees 29 minutes 18 seconds East a distance of 78.31 feet; thence North 89 degrees 08 minutes 55 seconds East a distance of 180.00 feet; thence South 00 degrees 51 minutes 05 seconds East, parallel with the West line of said Half Quarter Section, a distance of 29.54 feet; thence North 89 degrees 08 minutes 55 seconds East a distance of 119.59 feet; thence South 00 degrees 51 minutes 05 seconds West, parallel with said west line, a distance of 6.84 feet; thence North 89 degrees 08 minutes 55 seconds East a distance of 170.96 feet; thence South 00 degrees 51 minutes 05 seconds East, parallel with said west line, a distance of 832.91 feet; thence South 87 degrees 48 minutes 09 seconds West, parallel with the south line of said Half Quarter Section, a distance of 181.29 feet; thence South 00 degrees 51 minutes 05 seconds East, parallel with said west line, a distance of 240.28 feet to said south line; thence South 87 degrees 48 minutes 09 seconds West along said south line a distance of 306.86 feet; thence North 00 degrees 51 minutes 05 seconds West, parallel with said west line, a distance of 572.69 feet; thence South 89 degrees 08 minutes 55 seconds West a distance of 127.42 feet; thence North 00 degrees 51 minutes 05 seconds West, parallel with said west line, a distance of 148.53 feet; thence South 89 degrees 08 minutes 55 seconds West a distance of 50.00 feet; thence North 00 degrees 51 minutes 05 seconds West, parallel with said west line, a distance of 46.93 feet; thence South 89 degrees 08 minutes 55 seconds West a distance of 84.89 feet; thence North 47 degrees 11 minutes 32 West a distance of 48.52 feet; thence South 89 degrees 08 minutes 55 seconds West a distance of 204.29 feet to the Point of Beginning, containing 16.083 acres, more or less.