

See Plan

*For Amendment
of Restrictions see
Book 186 page 443-445
3-5-86*

9164

DECLARATION OF RESTRICTIONS
SOUTH HARBOUR DEVELOPMENT PROJECT

THIS DECLARATION made this 19th day of
May, 1971, by The Shorewood Corporation, an Indiana
corporation (hereinafter referred to as the "Developer"),
WITNESSES:

WHEREAS, the Developer is the owner of all of
the lands contained in the area shown on Exhibit A, attached
hereto and made a part hereof, which lands will be sub-
divided and known as the "South Harbour Development Project"
(hereinafter referred to as the "Development"), and will be
more particularly described on the plats of the various
sections thereof recorded and to be recorded in the offices
of the Recorder of Hamilton County, Indiana; and

WHEREAS, the Developer is about to sell and convey
the residential lots situated within the platted areas of
the Development and before doing so desires to subject and
impose upon all real estate within the platted areas of
the Development mutual and beneficial restrictions, cove-
nants, conditions and charges (hereinafter referred to
as the "Restrictions") under a general plan or scheme of
improvement for the benefit and complement of the lots
and lands in the Development and the future owners thereof:

NOW, THEREFORE, the Developer hereby declares
that all of the platted lots and lands located within the
Development as they become platted are held and shall be
held, conveyed, hypothecated or encumbered, leased, rented,
used, occupied and improved, subject to the following
Restrictions, all of which are declared and agreed to be
in furtherance of a plan for the improvement and sale of
said lots and lands in the Development, and are established
and agreed upon for the purpose of enhancing and protecting
the value, desirability and attractiveness of the Development
as a whole and of each of said lots situated therein. All
of the Restrictions shall run with the land and shall be
binding upon the Developer and upon the parties having or

acquiring any right, title or interest, legal or equitable, in and to the real property or any part or parts thereof subject to such Restrictions, and shall inure to the benefit of the Developer and every one of the Developer's successors in title to any real estate in the Development. The Developer specifically reserves unto itself the right and privilege, prior to the recording of the plat by the Developer of a particular lot or tract within the Development as shown on Exhibit A, to exclude any real estate so shown from the Development, or to include additional real estate; provided, however, that the Developer may not plat and therefore include more than 700 residential lots within the Development.

1. DEFINITIONS. The following are the definitions of the terms as they are used in this Declaration:

A. "Committee" shall mean the South Harbour Development Control Committee, composed of three members appointed by the Developer who shall be subject to removal by the Developer at any time with or without cause. Any vacancies from time to time existing shall be filled by appointment of the Developer. The Developer may, at its sole option, at any time hereafter, relinquish to the Association the power to appoint and remove one or more members of the Committee.

B. "Association" shall mean the South Harbour Property Owners' Association, Inc., a not-for-profit corporation, the membership and powers of which are more fully described in paragraph 9 of this Declaration.

C. "Lot" shall mean any parcel of real estate, whether residential or otherwise, described by one of the plats of the Development which is recorded in the office of the Recorder of Hamilton County, Indiana.

D. Approvals, determinations, permissions, or consents required herein shall be deemed given if they are given in writing signed, with respect to the Developer, the Association, or Indianapolis Water Company by the President or a Vice President thereof, and with respect to the Committee, by two members thereof.

E. "Owner" shall mean a person who has or is acquiring any right, title or interest, legal or equitable, in and to a Lot, but excluding those persons having such interest merely as security for the performance of an obligation.

2. CHARACTER OF THE DEVELOPMENT.

A. In General. Every numbered lot in the Development, unless it is otherwise designated by the Developer, is a residential lot and shall be used exclusively for single family residential purposes. No structure shall be erected, placed or permitted to remain upon any of said residential lots except a single family dwelling house and such out-buildings as are usually accessory to a single family dwelling house. All tracts of land located within the Development which have not been designated by numbering as residential building lots in the recorded plats shall be commercial in nature and shall be used in a manner consistent with the zoning and use designated in a master plan by the Developer. The Developer reserves unto itself the right to change the character of the designated commercial use at any time in the future and, where necessary, to apply to the necessary governmental body for such reclassification, rezoning or variance of use needed to accommodate the Developer's planned use.

B. Residential Use of Accessory Outbuildings Prohibited. No accessory outbuildings shall be erected on any of the residential lots prior to the erection thereon of a single family dwelling house, and in no event shall any such accessory outbuilding or any temporary structure which may be constructed upon a residential lot under these Restrictions ever be used as a residence or dwelling house or place for human occupancy or habitation.

C. Occupancy or Residential Use of Partially Completed Dwelling House Prohibited. No dwelling house constructed on any of the residential lots shall be occupied or used for residential purposes or human habitation until it shall have been substantially completed. The determination of

whether the house shall have been substantially completed shall be made by the Committee and such decision shall be binding on all parties.

D. Other Restrictions. All tracts of ground in the Development shall be subject to the easements, restrictions and limitations of record between the Indianapolis Water Company and the Developer, recorded in Book 121, Instrument No. 4862 in the office of the Recorder of Hamilton County, Indiana, and also to all governmental zoning authority and regulation affecting the Development, all of which are incorporated herein by reference.

3. RESTRICTIONS CONCERNING SIZE, PLACEMENT AND MAINTENANCE OF DWELLING HOUSES AND OTHER STRUCTURES.

A. Minimum Living Space Areas. The minimum square footage of living space of dwellings constructed on various residential lots in the Development, exclusive of porches, terraces, garages, carports, accessory buildings, or basements shall be designated on the recorded plats of the sections within the Development.

B. Residential Set-Back Requirements.

(i) In General. Unless otherwise provided in these restrictions or on the recorded plat, no dwelling house or above grade structure shall be constructed or placed on any residential lot in the Development except as provided herein. The living areas of any dwelling shall not be constructed lower than an elevation of 820 feet above mean sea level.

(ii) Definitions. "Side line" means a lot boundary line that extends from the road on which a lot abuts to the rear line of said lot. "Rear line" means the lot boundary

line that is farthest from, and substantially parallel to, the road on which the lot abuts, except that on corner lots, it may be determined from either abutting road.

(iii) Front Yards. The front building set-back lines shall be 25, 30 and 40 feet from the right of way of the road upon which the lot abuts, all as set forth upon the plats of the Development.

(iv) Cul De Sacs. If the particular lot abuts on a cul de sac, the front building set-back line shall be as shown on the plat of that lot.

(v) Side Yards. The side yard set-back lines shall not be less than 10 feet from the side line of the lot on one side and the total of both side yards shall be not less than 20% of the entire width of the lot.

(vi) Rear Yards. The rear set-back line shall be at least 20 feet from the rear line, but if the lot abuts on Morse Reservoir the Committee may determine that the location of the building line adjacent to the Reservoir shall be otherwise.

C. Fences, Mailboxes and Trees. In order to preserve the natural quality and aesthetic appearance of the existing geographic areas within the Development, any fence or mailbox must be approved by the Committee as to size, location, height and composition before it may be installed. A lot must have at least two trees growing upon it in the front yard by the time the house is completed, and if this requires plantings by the Owner, the Committee must approve the size and location of such trees.

D. Exterior Construction. The finished exterior of every building constructed or placed on any lot in the Development shall be of material other than tar paper, rollbrick siding or any other similar material. No house shall have metal prefabricated flues that extend above the roof line. All driveways must be paved with asphalt or concrete a minimum of 25 feet from their point of connection with the abutting street or road.

E. Heating Plants. Every house in the Development must contain a heating plant installed in compliance with the required codes and capable of providing adequate heat for year-round human habitation of the house.

F. Diligence in Construction. Every building whose construction or placement on any residential lot in the Development is begun shall be completed within six (6) months after the beginning of such construction or placement. No improvement which has partially or totally been destroyed by fire or otherwise, shall be allowed to remain in such state for more than three (3) months from the time of such destruction or damage.

G. Time in Which to Build Structures. The time or times within which the Owners of the residential lots within the Development must construct and complete, ready for habitation, houses on their lots after their purchase of the lot will be designated on the recorded plats of the section within the Development. If a house is not completed upon a lot within the prescribed time, the Developer shall have the right to repurchase such lot for a price, in cash, equal to the Owner's cost basis in the lot, including the cost of improvements until the time that a house is completed upon such lot in the manner set out in this Declaration.

H. Prohibition of Used Structures. All structures constructed or placed on any numbered lot in the Development shall be constructed with substantially all new materials, and no used structures shall be relocated or placed on any such lot.

I. Maintenance of Lots and Improvements. The Owner of any lot in the Development shall at all times maintain the lot and any improvements situated thereon in such a

manner as to prevent the lot or improvements from becoming unsightly; and, specifically, such Owner shall:

(i) Mow the lot at such times as may be reasonably required in order to prevent the unsightly growth of vegetation and noxious weeds.

(ii) Remove all debris or rubbish.

(iii) Prevent the existence of any other condition that reasonably tends to detract from or diminish the aesthetic appearance of the Development.

(iv) Cut down and remove dead trees.

(v) Where applicable, prevent debris or foreign material from entering Morse Reservoir, or, when any such debris has entered Morse Reservoir from the lot, remove the same immediately.

(vi) Keep the exterior of all improvements in such a state of repair or maintenance as to avoid their becoming unsightly.

J. Association's Right to Perform Certain Maintenance.

In the event that the Owner of any lot in the Development shall fail to maintain his lot and any improvements situated thereon in accordance with the provisions of these restrictions, the Association shall have the right, by and through its agents or employees or contractors, to enter upon said lot and repair, mow, clean or perform such other acts as may be reasonably necessary to make such lot and improvements situated thereon, if any, conform to the requirements of these restrictions. The cost therefor to the Association shall be added to and become a part of the annual charge to which said lot is subject and may be collected in any manner in which such annual charge may be collected. Neither the Association nor any of its agents, employees, or contractors shall be liable for any damage which may result from any maintenance work performed hereunder.

4. PROVISIONS RESPECTING DISPOSAL OF SANITARY WASTE

A. Nuisances. No outside toilets shall be permitted on any lot in the Development (except during a period of construction and then only with the consent of the Committee), and no sanitary waste or other wastes shall be permitted to enter Morse Reservoir. No discharge from any floor drain shall be permitted to enter into Morse Reservoir. By purchase of a lot, each Owner agrees that any violation of this paragraph constitutes a nuisance which may be abated by Indianapolis Water Company, the Developer or the Association in any manner provided at law or in equity. The cost or expense of abatement, including court costs and attorneys' fees, shall become a charge or lien upon the lot, and may be collected in any manner provided by law or in equity for collection of a liquidated debt.

Neither Indianapolis Water Company, the Developer nor the Association, nor any officer, agent, employee or contractor thereof, shall be liable for any damage which may result from enforcement of this paragraph.

B. Construction of Sewage Lines. All sanitary sewage lines on the residential building lots shall be designed and constructed in accordance with the provisions and requirements of the Hamilton County Board of Health. No storm water (subsurface or surface) shall be discharged into sanitary sewers. Copies of all permits, plans and designs relating to the construction of a sanitary sewer service line shall be submitted in duplicate to the Committee at the time of the submission of all other plans or documents required for the obtaining from said Committee of a permit to build.

5. GENERAL PROHIBITIONS.

A. In General. No noxious or offensive activities shall be carried on on any lot in the Development, nor shall anything be done on any of said lots that shall become or be an unreasonable annoyance or nuisance to any Owner of another lot in the Development.

B. Signs. No signs or advertisements shall be displayed or placed on any lot or structures in the Development without the prior written approval of the Committee.

C. Animals. No animals shall be kept or maintained on any lot in the Development except the usual household pets, and, in such case, such household pets shall be kept reasonably confined so as not to become a nuisance.

D. Vehicle Parking. No campers, trailers, boats or similar vehicles shall be parked on any street in the Development. No truck shall be parked for overnight or longer storage on any lot in the Development, unless the same shall be parked in such a manner that it is not visible to the occupants of other lots in the Development, the users of any street in the Development, or to persons upon Morse Reservoir.

E. Garbage and Other Refuse. No Owner of a lot in the Development shall burn or permit the burning out of doors of garbage or other refuse, nor shall any such Owner accumulate or permit the accumulation out of doors of such refuse on his lot except as may be permitted in subparagraph F below. All houses built in the Development shall be equipped with a garbage disposal unit.

F. Fuel Storage Tanks and Trash Receptacles. Every tank for the storage of fuel that is installed outside any building in the Development shall be buried below the surface of the ground. Every outdoor receptacle for ashes, trash, rubbish or garbage shall be installed underground or shall be so placed and kept as not to be visible from any street within the Development at anytime, except at the times when refuse collections are being made.

G. Model Homes. No Owner of any lot in the Development shall build or permit the building upon said lot of any dwelling house that is to be used as a model home or exhibit house without permission to do so from the Developer.

H. Temporary Structures. No temporary house, trailer, tent, garage or other outbuilding shall be placed or erected on any lot nor shall any overnight camping be permitted on any lot, except upon lands specifically designated by the Developer for camping purposes, and then only subject to such rules as may be adopted by the Developer or the Association for the use of camping areas.

I. Docks and Piers. No pier, dock or other structure may be constructed into Morse Reservoir that does not conform to the specifications established by the Committee.

J. Beaches. No beach may be constructed on Morse Reservoir unless the plans and specifications for the beach are submitted to and approved by the Committee. Beaches shall be constructed of sand only, which shall not extend farther than 25 feet from the shoreline into Morse Reservoir. No spoil materials shall be placed or allowed to collect in Morse Reservoir which result from beach construction.

K. Ditches and Swales. It shall be the duty of every Owner of every lot in the Development on which any part of an open storm drainage ditch or swale is situated to keep such portion thereof as may be situated upon his lot continuously unobstructed and in good repair, and to provide for the installation of such culverts upon said lot as may be reasonably necessary to accomplish the purposes of this subsection. All Owners, if necessary, shall install dry culverts between the road rights-of-way and their lots in conformity with specifications and recommendations of the Committee.

L. Utility Services. No utility services shall be installed under finished streets except by jacking, drilling or boring.

M. Wells and Septic Tanks. No water wells shall be drilled on any of the lots nor shall any septic tanks be installed on any of the lots in the Development, without the approval of the Committee.

6. SOUTH HARBOUR DEVELOPMENT CONTROL COMMITTEE.

A. Powers of Committee.

(i) Generally. No dwelling, building structure or improvement of any type or kind shall be constructed or placed on any lot in the Development without the prior approval of the Committee. Such approval shall be obtained only after written application has been made to the Committee by the Owner of the lot requesting authorization from the Committee. Such written application shall be in the manner and form prescribed from time to time by the Committee, and shall be accompanied by two (2) complete sets of plans and specifications for any such proposed construction or improvement. Such plans shall include plot plans showing the location of all improvements existing upon the lot and the location of the improvement proposed to be constructed or placed upon the lot, each properly and clearly designated. Such plans and specifications shall set forth the color and composition of all exterior materials proposed to be used and any proposed landscaping, together with any other material or information which the Committee may require. All plans and drawings required to be submitted to the Committee shall be drawn to a scale of 1" = 10', or to such other scale as the Committee may require. There shall also be submitted, where applicable, the permits or reports required under paragraph 3 of these Restrictions. All such plot plans shall be prepared by either a registered land surveyor, engineer or architect.

(ii) Power of Disapproval. The Committee may refuse to grant permission to construct, place or make the requested improvement, when:

(aa) The plans, specifications, drawings or other material submitted are themselves inadequate or incomplete, or show the proposed improvement to be in violation of these restrictions;

(bb) The design or color scheme of a proposed improvement is not in harmony with the general surroundings of the lot or with adjacent buildings or structures;

(cc) The proposed improvement, or any part thereof, would in the opinion of the Committee be contrary to the interests, welfare or rights of all or any part of other Owners.

(iii) Power to Grant Variances. The Committee may allow reasonable variances or adjustments of these Restrictions where literal application would result in unnecessary hardship, but any such variance or adjustment shall be granted in conformity with the general intent and purposes of these Restrictions and no variance or adjustment shall be granted which is materially detrimental or injurious to other lots in the Development.

B. Duties of Committee. The Committee shall approve or disapprove proposed improvements within 30 days after all required information shall have been submitted to it. One copy of submitted material shall be retained by the Committee for its permanent files. All notifications to applicants shall be in writing, and, in the event that such notification is one of disapproval, it shall specify the reason or reasons.

C. Liability of Committee. Neither the Committee nor any agent thereof, nor the Developer, nor the Association, shall be responsible in any way for any defects in any plans, specifications or other materials submitted to it, nor for any defects in any work done according thereto.

D. Piers, Boat Docks, and Boathouses. When the Committee shall permit the construction or placing of a structure wholly or partly within Morse Reservoir, such permits shall constitute a license, and only a license, from

the Indianapolis Water Company and the Developer or its successors in title to Morse Reservoir, and said structures must have the prior approval of the Committee.

E. Inspection. The Committee may inspect work being performed with its permission to assure compliance with these Restrictions and applicable regulations.

7. RULES GOVERNING BUILDING ON SEVERAL CONTIGUOUS LOTS HAVING ONE OWNER.

Whenever two or more contiguous lots in the Development shall be owned by the same person, and such Owner shall desire to use two or more of said lots as a site for a single dwelling house, he shall apply in writing to the Committee for permission to so use said lots. If permission for such a use shall be granted, the lots constituting the site for such single dwelling house shall be treated as a single lot for the purpose of applying these Restrictions to said lots, so long as the lots remain improved with one single dwelling house.

8. OWNERSHIP, USE AND ENJOYMENT OF COMMONS AND RECREATIONAL FACILITIES.

Morse Reservoir and each commons and recreational facility depicted on the recorded plats of the Development shall remain private, and neither the Developer's execution or recording of the plats nor the doing of any other act by the Developer is, or is intended to be, or shall be construed as, a dedication to the public of the commons or recreational facilities or Morse Reservoir. A license upon such terms and conditions as Indianapolis Water Company, the Developer, and the successors, assigns or licensees of either of them shall from time to time grant, for the use and enjoyment of the commons, Morse Reservoir and the recreational facilities, is granted to the persons who are from time to time members of the Association. Ownership of Morse Reservoir shall remain in Indianapolis Water Company, but ownership

of the commons and recreational facilities shall be conveyed in fee simple title, free of financial encumbrances to the Association upon their completion. Such conveyance shall be subject to easements and restrictions of record, and such other conditions as the Developer may at the time of such conveyance deem appropriate. Such conveyance shall be deemed to have been accepted by the Association and those persons who shall from time to time be members thereof upon the recording of a deed or deeds conveying such commons and recreational facilities to the Association.

9. THE SOUTH HARBOUR PROPERTY OWNERS' ASSOCIATION, INC.

A. In General.

(i) There has been or will be created, under the laws of the State of Indiana, a not-for-profit corporation to be known as the "South Harbour Property Owners' Association, Inc." which is referred to as the "Association." Every Owner of a residential lot in the Development shall be a member of the Association. If a person would realize upon his security and become the Owner of a residential lot within the Development, he shall then be subject to all the requirements and limitations imposed in these Restrictions on other Owners of residential lots within the Development and on members of the Association, including those provisions with respect to the payment of an annual charge.

(ii) In addition to the foregoing, the Board of Directors of the Association may establish associate memberships in the Association for persons who may from time to time be owners of lots in other developments of the Developer at Morse Reservoir and who are not otherwise entitled to the benefits of membership by virtue of being Owners of residential lots within the Development. Associate members shall have none of the rights of members to vote at meetings of the Association. The Board of Directors of the Association may establish fees or charges for such associate memberships and rules and regulations concerning

such associate memberships which may be different from those applicable to members generally.

B. Purposes of the Association.

(i) The general purpose of the Association is to provide a means whereby those areas within the Development designated as commons and recreational areas on the plats thereof, and such other recreational facilities within the Development as may be conveyed to the Association or established by it, may be operated, maintained, repaired and replaced.

(ii) An additional purpose of the Association is to provide a means for the promulgation and enforcement of regulations necessary to govern the use and enjoyment of such commons and recreational facilities or other amenities and such other recreational facilities within the Development as may be conveyed to the Association.

C. Power of Association to Levy and Collect Charges and Impose Liens.

(i) The Association shall have all of the powers set forth in its Articles of Incorporation, together with all other powers that belong to it by law, including the power to levy a uniform annual charge or assessment against the lots within the Development. Such charge shall be at least \$84.00 per year for each residential lot in the Development. However, if the Board of Directors of the Association, acting in accordance with the By-Laws of the Association, shall so determine after consideration of the financial requirements of the Association, the annual charge may be greater than \$84.00. No charge shall ever be levied by the Association against the Developer or any corporation that may be created to acquire title to and operate utilities serving the Development.

(ii) Every such charge shall be paid by the members of the Association before the first day of June of the year for which the charge is made. The Board of

Directors of the Association shall fix the amount of the annual charge by the first day of May of each year, and written notice of the charge so fixed shall be sent to each member.

(iii) If any charge levied or assessed against any lot, together with interest and other charges or costs as hereinafter provided, shall become and remain a lien upon that lot until paid in full, and shall also be a personal obligation of the Owner or Owners of that lot at the time the charge fell due. Such charge shall bear interest at the rate of 6% per annum until paid in full. If, in the opinion of the Board of Directors of the Association, such charge has remained due and payable for an unreasonably long period of time, the Board may, on behalf of the Association, institute such procedures, either at law or in equity, by foreclosure or otherwise, to collect the amount owing in any court of competent jurisdiction. The Owner of the lot or lots subject to the charge, shall, in addition to the amount of the charge at the time legal action is instituted, be obliged to pay any expense or costs, including attorneys' fees, incurred by the Association in collecting the same. Every Owner of a lot in the Development and any person who may acquire any interest in such lot, whether as an Owner or otherwise, is hereby notified, and by acquisition of such interest agrees, that any such liens which may exist upon said lot at the time of the acquisition of such interest are valid liens and shall be paid. Every person who shall become an Owner of a lot in the Development is hereby notified that by the act of acquiring, making such purchase or acquiring such title, such person shall be conclusively held to have covenanted to pay the Association all charges that the Association shall make pursuant to this subparagraph 9-C of the Restrictions.

(iv) The Association shall, upon demand, at any time, furnish a certificate in writing signed by an officer of the Association that the assessments on a specified lot have been paid or that certain assessments against

said lot remain unpaid, as the case may be. A reasonable charge may be made by the Board of Directors of the Association for the issuance of these certificates. Such certificate shall be conclusive evidence of payment of any assessment therein stated to have been paid.

D. Purpose of the Assessments. The charges or assessments levied by the Association shall be used exclusively for the purpose of promoting the recreation, health, safety and welfare of the members of the Association, and, in particular, for the improvement and maintenance of the properties owned or operated by the Association.

E. Suspension of Privileges of Membership. Notwithstanding any other provision contained herein, the Board of Directors of the Association shall have the right to suspend the voting rights, if any, and the right to use the facilities of the Association of any member or associate member (i) for any period during which any of the Association's charges or any fines assessed under paragraph 10 of these Restrictions owed by the member or associate member remains unpaid; (ii) during the period of any continuing violation of the restrictive covenants for the Development, after the existence of the violation shall have been declared by the Board of Directors of the Association; and (iii) during the period of any violation of the Articles of Incorporation, By-Laws or regulations of the Association.

10. USE OF THE RESERVOIR.

All operation of boats upon Morse Reservoir is pursuant to a license that shall be exercised in accordance with the limitations made by the joint committee of the Developer and the Indianapolis Water Company made according to the procedures set out in the License Agreement recorded in Book 121, Instrument No. 4863, in the office of the Recorder of Hamilton County, Indiana. That committee shall have the power to assess fines for the violation of any limitations on boat traffic on Morse Reservoir in accordance with the schedule of fines promulgated by it. Every such fine shall

be paid promptly upon its being assessed, and, if it is not, the Association shall add the amount of the fine to the annual charge made by the Association pursuant to subparagraph 9-C of the Restrictions, and the amount of such fine shall be collectible by the same means as are prescribed in said subparagraph for the collection of delinquent annual charges of the Association.

11. REMEDIES.

A. In General. The Association or any party to whose benefit these Restrictions inure, including the Developer or Indianapolis Water Company (with respect to activities that affect Morse Reservoir), may proceed at law or in equity to prevent the occurrence or continuation of any violation of these Restrictions, but neither the Developer, Indianapolis Water Company, nor the Association shall be liable for damages of any kind to any person for failing either to abide by, enforce or carry out any of these Restrictions.

B. Delay or Failure to Enforce. No delay or failure on the part of any aggrieved party to invoke any available remedy with respect to a violation of any one or more of these Restrictions shall be held to be a waiver by that party (or an estoppel of that party to assert) any right available to him upon the occurrence, recurrence or continuation of such violation or violations of these Restrictions.

12. EFFECT OF BECOMING AN OWNER.

The Owners of any lot subject to these Restrictions, by acceptance of a deed conveying title thereto, or the execution of a contract for the purchase thereof, whether from the Developer or a subsequent Owner of such lot, shall accept such deed and execute such contract subject to each and every Restriction and agreement herein contained. By acceptance of such deed or execution of such contract, the

Owner acknowledges the rights and powers of the Developer and of the Association with respect to these Restrictions, and also, for themselves, their heirs, personal representatives, successors and assigns, such Owners covenant and agree and consent to and with the Developer, the Association and to and with the Owners and subsequent owners of each of the lots affected by these Restrictions to keep, observe, comply with and perform such Restrictions and agreements.

13. TITLES.

The underlined titles preceding the various paragraphs and subparagraphs of the Restrictions are for convenience of reference only, and none of them shall be used as an aid to the construction of any provision of the Restrictions. Wherever and whenever applicable, the singular form of any word shall be taken to mean or apply to the plural, and the masculine form shall be taken to mean or apply to the feminine or to the neuter.

14. DURATION.

The foregoing covenants and restrictions are to run with the land and shall be binding on all parties and all persons claiming under them until January 1, 2069, at which time said covenants and restrictions shall be automatically extended for successive periods of ten (10) years, unless changed in whole or in part by vote of those persons who are then the Owners of a majority of the numbered lots in the Development, or Indianapolis Water Company with regard to its Morse Reservoir.

15. SEVERABILITY.

Every one of the Restrictions is hereby declared to be independent of, and severable from, the rest of the Restrictions and of and from every other one of the Restrictions, and of and from every combination of the Restrictions.

Therefore, if any of the Restrictions shall be held to be invalid or to be unenforceable, or to lack the quality of running with the land, that holding shall be without effect upon the validity, enforceability or "running" quality of any other one of the Restrictions.

IN TESTIMONY WHEREOF, witness the signature of the Declarant this 19th day of MAY, 1971.

THE SHOREWOOD CORPORATION

By Allen E. Ranby Vice President




ATTEST:
H. Stark
Secretary

STATE OF INDIANA)
) SS:
COUNTY OF MARION)

Before me, a Notary Public in and for said County and State, personally appeared Allen E. Ranby and H. Stark, the VICE PRESIDENT and SECRETARY of The Shorewood Corporation, and acknowledged the execution of the foregoing Declaration of Restrictions for and on behalf of that corporation.

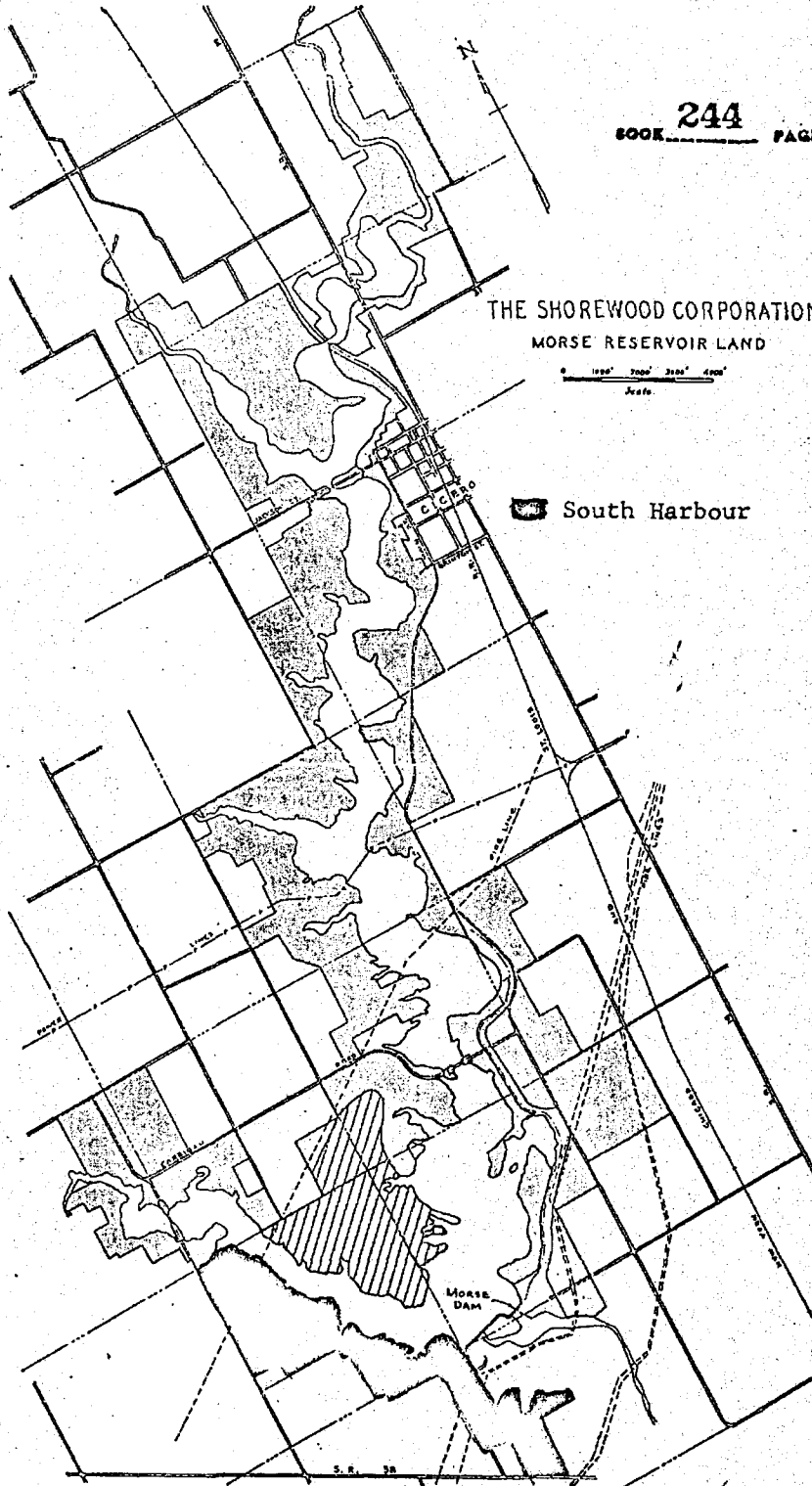
Witness my hand and seal this 19th day of MAY, 1971.



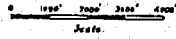
Earlene Stanley
(EARLENE STANLEY) Notary Public


My commission expires:
My Commission Expires March 29, 1973

This instrument was prepared by Robert N. Davies, attorney at law.



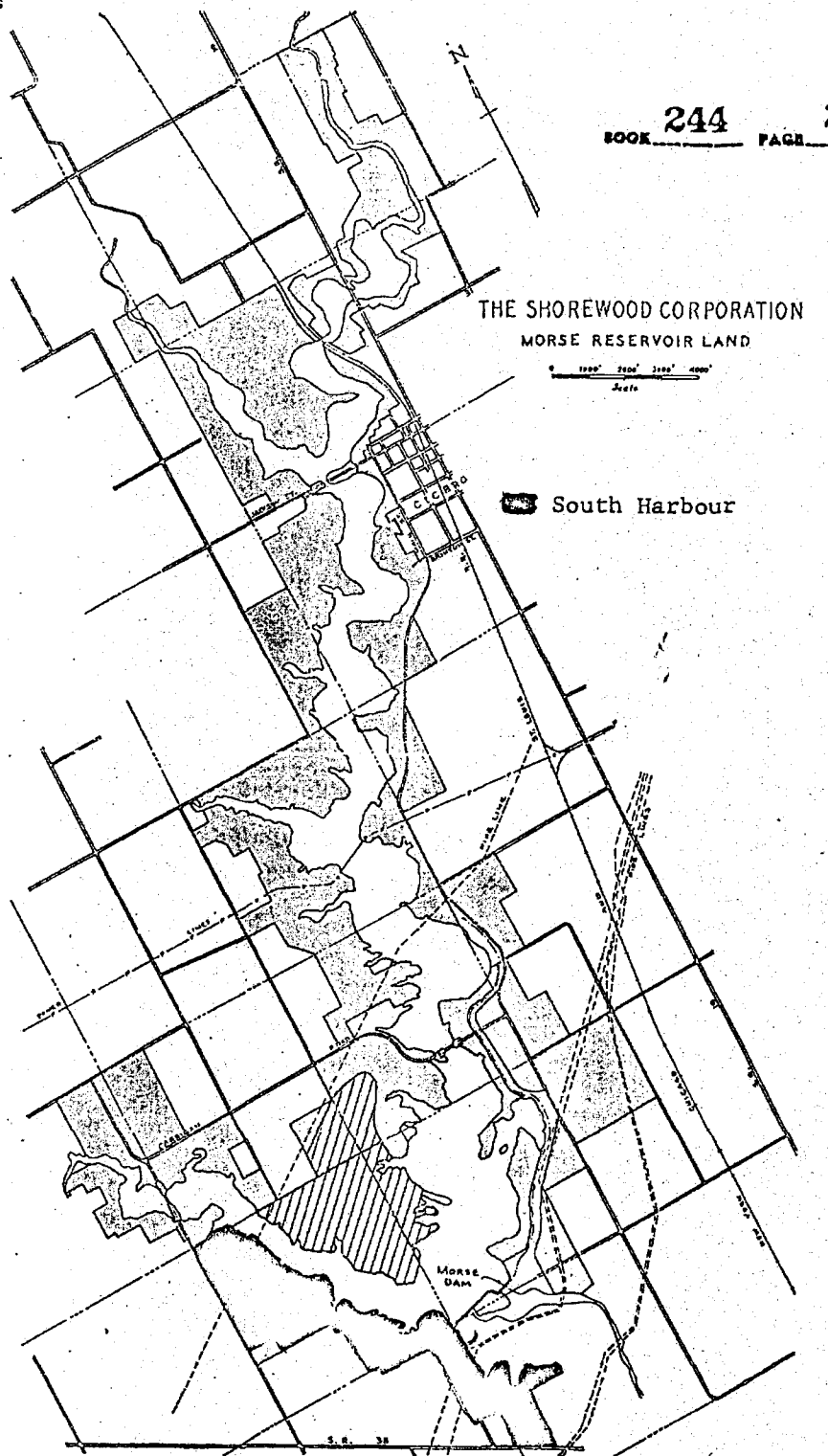
THE SHOREWOOD CORPORATION
MORSE RESERVOIR LAND



 South Harbour

12 This Instrument Recorded May 21 19 71
JUNE M. HEDGES, RECORDER HAMILTON COUNTY, IND.

EXHIBIT A



12 This Instrument Recorded *May 21* 19 *71*
JUNE M. HEDGES, RECORDER HAMILTON COUNTY, IND.

EXHIBIT A

CERTIFICATE OF AMENDMENT TO THE DECLARATION OF RESTRICTIONS OF SOUTH HARBOUR DEVELOPMENT PROJECT

WHEREAS, there is recorded in Deed Record 244, pages 221 through 240, in the Office of the Hamilton County Recorder, Hamilton County, Indiana, certain Declarations of Restrictions of the South Harbour Development Project, and,

WHEREAS, pursuant to the direction of those Declarations there has been created a Not-for-Profit Corporation known as the South Harbour Property Owners' Association, Inc., and,

WHEREAS, the members of said South Harbour Property Owners' Association, Inc. constitute the owners of all the numbered lots in the Development, other than those owned by the original Developer, and,

WHEREAS, pursuant to paragraph 14 of said Declaration of Restrictions the owners of the majority of the numbered lots of the Development have voted to amend, in part, the said Declaration of Restrictions;

NOW, THEREFORE, the Declaration of Restrictions of South Harbour Development Project is hereby amended specifically as follows:

This Instrument Recorded 3-5 1988
Mary L. Clark, Recorder, Hamilton County, Ind.

Additional Lots

- (1.) BE IT RESOLVED that Exhibit A to the original Declaration of Restrictions, which said original Declaration of Restrictions is recorded in Deed Record 244, page 221 through 240 in the Office of the Recorder of Hamilton County, Indiana, is hereby amended and enlarged to allow the addition of approximately 12 lots, on real estate which is more particularly described on Exhibit One to this Resolution, and which may be added from time to time by the Developer of such property to the South Harbour Development. Upon the platting of such property into residential lots, and upon the request of the Developer, such property or any portion thereof shall be included within the Declaration of Restrictions.

Interest Rate on Past Due Assessments

- (2.) BE IT RESOLVED that Section 9(C)(iii) of the original Declaration of Restrictions shall be amended in part to allow the annual charge to bear interest at the current lawful rate, as it may be amended from time to time. This is a change from the original fixed

RECEIVED
FOR RECORD
MAY 5 2 16 PM '88
MARY L. CLARK
RECORDER HAMILTON CO., IN.

MISC. 186

443

interest rate of six percent (6%) per annum.

I hereby certify that I am the Secretary for the South Harbour Property Owners' Association, Inc., and that the foregoing Amendment to the Declaration of Restrictions of the South Harbour Development Project was adopted by the owners of a majority of the number of lots in the South Harbour Development Project, at a special meeting duly noticed and held on the 10th day of February, 1986, and that as custodian of the records of the South Harbour Property Owners Association, Inc., I have personal knowledge that the Amendment was properly voted upon and approved pursuant to the Declaration of Restrictions of the South Harbour Development Project, the Articles of Incorporation of the South Harbour Property Owners' Association, Inc., and the Code of By-Laws of the South Harbour Property Owners' Association, Inc.

Connie C. Guyer
Connie Guyer, Secretary, South Harbour Property Owners' Association, Inc.

ATTEST:
J. R. Wilmoth
J. R. Wilmoth, President, South Harbour Property Owners' Association, Inc.

STATE OF INDIANA)
COUNTY OF HAMILTON)

Before me, a Notary Public in and for said County and State, personally appeared Connie Guyer and J. R. Wilmoth, Secretary and President respectively, of South Harbour Property Owners' Association, Inc., a corporation organized and existing under the laws of the State of Indiana, and acknowledged the execution of the foregoing Certificate of Amendment to the Declaration of Restrictions of South Harbour Development Project for and on behalf of said Corporation, and who, have been duly sworn, stated that the representations therein contained are true.

Witness my hand and Notarial Seal this 3rd day of March, 1986.

Notary Commission Expires: February 27, 1989

Signature Jack G. Hittle

Printed Jack G. Hittle
Residing in Hamilton County, Indiana.



THIS INSTRUMENT PREPARED BY Jack G. Hittle, Attorney at Law.

MISC. 186

444

MISC. 186

445

Part of the Northeast Quarter of Section 27, Township 15 North, Range 4 East in Hamilton County, Indiana, more particularly described as follows:

Commencing at the Southern corner of Lot 1 in "South Harbour-Section One" the plat of which is recorded in Plat Book 4, pages 17 and 18, in the Office of the Recorder of Hamilton County, Indiana (said corner is located on a curve having a radius of 325.00 feet) the radius of which bears South 86 degrees 34 minutes 15 seconds West. (the next four described lines are along the Westerly right of way line of "South Harbour Drive" as dedicated by grant recorded in Miscellaneous Record 127, page 140 in the said Recorder's Office); thence Southeasterly along the said curve 35.47 feet to a point which bears North 65 degrees 00 minutes 00 seconds East from the said radius point; thence South 25 degrees 00 minutes 00 seconds East 200.40 feet; thence North 65 degrees 00 minutes 00 seconds East 10.00 feet to a curve having a radius of 869.48 feet, the radius point of which bears South 65 degrees 00 minutes 00 seconds West; thence Southeasterly along the said curve 79.74 feet to the Place of Beginning, which bears North 70 degrees 15 minutes 17 seconds East from the said radius point; thence South 90 degrees 00 minutes 00 seconds West 37.29 feet to the center line of the said "South Harbour Drive", at a point on a curve having a radius of 834.48 feet, said point bears North 69 degrees 23 minutes 23 seconds East from the last described radius point; (the next three described lines are along the said center line) thence Southeasterly along the said curve 300.18 feet to a point which bears South 90 degrees 00 minutes 00 seconds East from the said radius point; thence South 00 degrees 00 minutes 00 seconds 100.00 feet to a curve having a radius of 901.53 feet, the radius point of which bears South 90 degrees 00 minutes 00 seconds East; thence Southerly along the said curve 228.25 feet to the center line of the Panhandle Eastern Pipeline Company easement E-100 as set out in "Amendment of Right of Way Grants" recorded in Miscellaneous Record 141, pages 374 through 392 in the said Recorder's Office, at a point which bears South 75 degrees 39 minutes 36 seconds West from the said radius point; thence North 45 degrees 33 minutes 50 seconds East along the center line of said easement E-100 a distance of 412.14 feet to an angle point in said center line; continue thence North 45 degrees 33 minutes 50 seconds East 20.12 feet; thence North 22 degrees 14 minutes 56 seconds East 146.26 feet to a point which lies South 86 degrees 31 minutes 15 seconds West 104.01 feet from a point on the East line of the said Quarter Section, which point on said East line lies North 00 degrees 02 minutes 03 seconds East 2006.00 feet from a stone at the Southeast corner of said Quarter Section; thence North 22 degrees 38 minutes 30 seconds West 202.82 feet to a point which lies North 90 degrees 00 minutes 00 seconds East 336.12 feet from the Place of Beginning, thence North 90 degrees 00 minutes 00 seconds West 336.12 feet to the Place of Beginning, containing 4.026 acres, more or less.

Subject to the right of way of the said South Harbour Drive which is 35.00 feet by parallel lines off the entire Westerly side and contains 0.492 acres, more or less.

Subject to the said Panhandle Eastern Pipeline Company Easement E-100.

Subject to other rights of way and easements.

"EXHIBIT 1"

This Instrument Recorded 5-5-1986
Mary L. Clark, Recorder, Hamilton County, Ind.