

7
7

9500
45

7492.01

9547437

DECLARATION OF COVENANTS AND RESTRICTIONS

OF

HASTERSTICK

PROPERTY OWNERSHIP

Theresa M. Daulton
RECORDED
95 JUN 21 PM 3:33
HAMILTON CO. IN

HAMILTON CO. IN
9540437

7
7

TABLE OF CONTENTS

	Page
1. Definitions	2
2. Declaration	4
3. Description of Quail Run	4
4. Description of Haverstick	5
5. Lot Boundaries	5
6. Common Area	5
7. Limited Common Area	5
8. Landscape Easement	5
9. Ownership of Common Area and Limited Common Area	6
10. Delegation of Use of the Common Area and Limited Common Area	7
11. Easements in Common Area and Limited Common Area	7
12. Corporation; Membership; Voting; Functions	7
(a) Membership in Corporation	7
(b) Voting Rights	7
(c) Functions	8
13. Board of Directors	8
(a) Management	8
(b) Initial Board of Directors	9
(c) Additional Qualifications	9
(d) Term of Office and Vacancy	10
(e) Removal of Directors	10
(f) Duties of the Board of Directors	10
(g) Powers of the Board of Directors	12
(h) Limitation on Board Action	13
(i) Compensation	13
(j) Non-Liability of Directors	13
(k) Additional Indemnity of Directors	14
(l) Bond	14
14. Initial Management	15
15. Real Estate Taxes	15

INST. #
 9540437

95/40/437

16. Utilities	15
17. Maintenance, Repairs and Replacements	16
18. Architectural Control	17
(a) The Architectural Review Board	17
(b) Purposes	17
(c) Conditions	17
(d) Procedures	17
19. Assessments	18
(a) Annual Accounting	18
(b) Proposed Annual Budget	18
(c) Regular Assessments	18
(d) Special Assessments	21
(e) Additional Assessments	21
(f) Regular Assessments Prior to the Applicable Date	22
(g) Failure of Owner to Pay Assessments	24
(h) Subordination of Assessment Lien to Mortgage	25
20. Mortgages and Unpaid Assessments	25
(a) Notice to Corporation	25
(b) Notice of Unpaid Assessments	25
(c) Right of Mortgagee to Pay Real Estate Taxes or Insurance Premiums	25
21. Insurance	26
(a) Casualty Insurance	26
(b) Public Liability Insurance	27
(c) Other Insurance	27
(d) General Provisions	28
22. Casualty and Restoration of Common Area and Limited Common Area	28
23. Covenants and Restrictions	28
24. Expanding the Real Estate That is Subject to the Declaration	33
25. Amendment of Declaration	34
(a) Generally	34
(b) Amendments by Declarant Only	35
26. Acceptance and Ratification	36
27. Negligence	37

28. Costs and Attorneys' Fees 37
29. Waiver 37
30. Severability Clause 37
31. Pronouns 37
32. Interpretation 37
33. The Plat 37

Exhibit "A" Real Estate
Exhibit "B" Phase 1A
Exhibit "C" Expansion Real Estate

95/40/437

INST. # 9540437

DECLARATION OF COVENANTS AND RESTRICTIONS OF
HAVERSTICK PROPERTY OWNERSHIP

THIS DECLARATION made this 22ND day of JUNE, 1995, by
CENTEX HOMES COMPANY, an Indiana general partnership
("Declarant").

WITNESSETH:

WHEREAS, the following facts are true:

A. Declarant is the sole owner in fee simple title to certain real estate located in Hamilton County, Indiana, more particularly described in the attached Exhibit A, which is incorporated herein by reference (hereinafter referred to as the "Real Estate") (Real Estate as used herein shall also include any Expansion Real Estate, as defined herein, which is subjected to this Declaration pursuant to Paragraph 24 hereof).

B. Declarant is the sole owner of the fee simple title to that portion of the Real Estate more particularly described in Exhibit "B" attached hereto and made a part hereof (hereinafter referred to as the "Tract" or "Phase 1A" or "Quail Run").

C. Declarant by execution of this Declaration assures that all properties which are conveyed which are a part of the Tract shall be conveyed subject to the terms and conditions of this Declaration, which shall run with the Tract and be binding upon all parties having any right, title or interest in the Tract, or any part thereof, their heirs, successors and assigns, and shall inure to the benefit of each Owner.

NOW, THEREFORE, Declarant hereby makes this Declaration as follows:

1. Definitions. The following terms as used in this Declaration, unless the context clearly requires otherwise, shall mean the following:

(a) "Applicable Date" means the date determined pursuant to Paragraph 11 of this Declaration.

(b) "Articles" or "Articles of Incorporation" means the Articles of Incorporation of the Corporation, as hereinafter defined. The Articles of Incorporation are incorporated herein by reference.

(c) "Board of Directors" means the governing body of the Corporation elected by the Members in accordance with the Bylaws of the Corporation.

INST. #

95/40/437

(d) "Bylaws" shall mean the Bylaws of the Corporation and shall provide for the election of directors and officers and other governing officials of the Corporation.

(e) "Common Area" means the ground designated as such upon the recorded Plat of Haverstick.

(f) "Common Expense" means expenses for administration of the Corporation, expenses for the upkeep, maintenance, repair and replacement of the Common Area, Limited Common Area and Landscape Easement and all sums lawfully assessed against the Members of the Corporation.

(g) "Corporation" means Haverstick Homeowners Association, Inc., its successors and assigns, a not-for-profit corporation, whose Members shall be the Owners of Lots, or appointees as provided in Paragraph 12 of this Declaration; such Corporation being more particularly described in Paragraph 12 of this Declaration.

(h) "Declarant" shall mean and refer to Centex Real Estate Corporation, an Indiana corporation, and any successors and assigns of it whom it designates in one or more written recorded instruments, to have the rights of Declarant hereunder including, but not limited to, any mortgagee acquiring title to any portion of the Tract pursuant to the exercise of rights under, or foreclosure of, a mortgage executed by Declarant.

(i) "Dwelling Unit" means one of the living units located upon a Lot.

(j) "Expansion Real Estate" means the Real Estate described in Exhibit C, which is not currently owned by Declarant, but which may be acquired by Declarant and made a part of Haverstick as provided in Paragraph 24 of this Declaration.

(k) "Haverstick" means the name by which the Real Estate and the Expansion Real Estate, which is the subject of this Declaration, shall be known. Each of the separate Tracts or Phases within Haverstick will be identified by its own individual name.

(l) "Limited Common Area" means the ground designated as such upon the recorded Plat of Haverstick.

INSTR. # 95/40/437

(m) "Lot" means any plot of ground designated as such upon the recorded Plat of Haverstick and upon which one (1) Dwelling Unit is constructed, may be constructed or exists thereon. When Lot is used it shall be deemed to include the Dwelling Unit, if any, located thereon.

(n) "Member" means a member of the Corporation.

(o) "Mortgagee" means the holder of a first mortgage lien on a Lot.

(p) "Owner" means a person, firm, corporation, partnership, association, trust or other legal entity, or any combination thereof, who owns the fee simple title to a Lot.

(q) "Phase 1A" means the real estate described in Paragraph B of the recitals above.

(x) "Plat" means the survey of Phase 1A and the Lots, Common Areas, Limited Common Areas and Landscape Easements thereon prepared by Stoepfelwerth & Associates, Inc. Engineering, certified by Curtis C. Huff, a registered land surveyor, under date of JUNE 23, 1995, recorded as Instrument No. 9540437 in the Office of the Recorder of Hamilton County, Indiana, and incorporated herein by reference and any additional plat that may be filed, upon subjecting additional portions of the Real Estate or Expansion Real Estate to this Declaration.

(s) "Quail Run" means the name by which Phase 1A shall be known.

(t) "Tract" means the real estate described in Paragraph B of the recitals above and such other portions of the Real Estate which have, as of any given time, been subjected to this Declaration either by this Declaration or a Supplemental Declaration as herein provided.

2. Declaration. Declarant hereby expressly declares that the Tract shall be held, conveyed and transferred in accordance with the provisions of this Declaration.

3. Description of Quail Run, Phase 1A. Quail Run, Phase 1A consists of 49 Lots numbered 1 through 35 and 46 through 59, inclusive, together with the Common Area, Limited Common Area and Landscape Easement as designated on the Plat. The Common Area, Limited Common Area, Landscape Easement and the size of the Lots are as designated on the Plat.

INST. # 95/40/437

4. Description of Haverstick. Haverstick consists of 583 Lots numbered 1 through 583 inclusive, together with the Common Area, Limited Common Area and Landscape Easement as designated on the Plat. The Common Area, Limited Common Area, Landscape Easement and the size of the Lots are as designated on the Plat. The legal description for each Lot in Haverstick shall be as follows:

Lot ___ in Haverstick, a subdivision in Hamilton County, Indiana as per plat thereof recorded _____ as Instrument Number _____, in the Office of the Recorder of Hamilton County, Indiana.

5. Lot Boundaries. The boundaries of each Lot in Haverstick shall be as shown on the Plat.

6. Common Area. Common Area includes all the area designated as such on the recorded Plat of Haverstick, including, but not limited to, the lakes, ponds, drainage areas and recreational areas, if any, but excluding all Lots, Landscape Easements and, notwithstanding the foregoing, excluding all areas designated as Limited Common Area on a recorded Plat. Declarant has the right, but not the obligation, to construct recreational facilities in any of the Common Area, and if such facilities are constructed, such facilities shall be part of the Common Area.

7. Limited Common Area. Limited Common Area includes all of the area designated as such on the recorded Plat of Haverstick. The Limited Common Area in Haverstick shall be used only for those uses specifically delineated herein or on a recorded Plat.

8. Landscape Easement. Declarant hereby declares, creates, grants and reserves the Landscape Easement as shown on the Plat as a non-exclusive easement for the use of the Corporation for installation, maintenance and removal of trees, shrubbery, flowers and other plantings, entryway signage and additional similar landscape improvements (all of which items, as existing from time to time, shall constitute "Landscape Easement Improvements"). Except as installed by the Corporation, and except for any utility facilities or drainage facilities which may be installed in any easement that may now or hereafter be declared, granted or reserved in or upon any portion of the Real Estate designated as a Landscape Easement, no structures or other improvements shall be installed or maintained in or upon any Landscape Easements. Notwithstanding the foregoing provisions of this paragraph and the provisions of any Plat or other recorded instrument executed by Declarant designating a Landscape Easement, a Landscape Easement shall automatically terminate as to that portion of such easement area

INSTK. # 95/40/437

that is located within or upon any public right-of-way hereafter dedicated to the public upon the recording of a Plat or other instrument creating such public right-of-way.

9. Ownership of Common Area and Limited Common Area. The Common Area and Limited Common Area shall be conveyed to or owned by the Corporation, and shall be held for the use and enjoyment of the Members, all of whom shall have the right and easement of enjoyment in and to the Common Area and Limited Common Area which right shall pass with title to every Lot, subject to the provisions of this Declaration, including but not limited to, the following:

(a) The right of the Corporation, upon approval by a written instrument signed by two-thirds of all Class A Members, two-thirds of all Class B Members and Limited Common Area, and by two-thirds of all first mortgagees, to dedicate or transfer all or any part of the Common Area to any public agency, authority or utility for such Common Area purposes and subject to such conditions as may be agreed by the Corporation.

(b) The right of the Corporation to adopt such rules and regulations regarding the Common Area and Limited Common Area as it deems necessary as provided in Paragraph 12.

(c) The Common Area and Limited Common Area in Haverstick shall be conveyed to or owned by the Corporation on the Applicable Date or earlier; provided, however, that the conveyance of the Common Area and Limited Common Area to the Corporation shall not prevent Declarant from improving the Common Area and Limited Common Area as Declarant deems appropriate (including, but not limited to construction of lakes and recreational facilities, including any recreational or similar facilities which are solely for the benefit of a particular section or phase of Haverstick) at any time prior to the Applicable Date.

(d) Notwithstanding anything herein to the contrary, only those Owners whose Lots are adjacent to the Limited Common Area shall have any right to use the Limited Common Area provided, however, that such use shall be governed by this Declaration and any rules of the Corporation, specifically including the restrictions of the construction of fences in the Limited Common Area and an Owner's maintenance obligations with respect to the Limited Common Area.

INSTR. #

95/40/437

(e) The use of any lake is restricted to those Owners whose Lots border such lake and is further restricted as provided herein.

10. Delegation of Use of the Common Area. Any Member may delegate, in accordance with provisions of this Declaration and the rules or regulations promulgated by the Corporation, his right of enjoyment, and use of the Common Area and Limited Common Area and facilities to members of his family, his tenants or contract purchasers who reside on any Lot.

11. Easements in Common Area and Limited Common Area. Each Owner shall have an easement in common with each other Owner to use all pipes, wires, ducts, cables, conduits, utility lines and other common facilities, if any, located in the Common Area, Limited Common Area and Landscape Easement. Such easement and right to use shall pass with title to the Lot even though not expressly mentioned in the document passing title.

An easement is also granted to the Corporation, its officers, agents and employees and to any management company selected by the Corporation to enter in or to cross over the Common Area, Limited Common Area, Landscape Easement and Lots to perform its duties; provided, however, except in the case of an emergency, reasonable notice shall be given the Lot Owner.

12. Corporation: Membership: Voting: Functions

(a) Membership in Corporation. Declarant and each Owner of a Lot which is subject to assessment shall, automatically upon becoming an Owner, be and become a Member of the Corporation and shall remain a Member until such time as his ownership of a Lot ceases at which time his membership shall terminate and will be transferred to the new Owner of his Lot; provided, however, that any person who holds the interest of an Owner in a Lot merely as security for the performance of an obligation shall not be a Member until and unless he realizes upon his security, at which time he shall automatically be and become an Owner and a Member of the Corporation.

(b) Voting Rights. The Corporation shall have two (2) classes of membership with the following voting rights:

(i) Class A. Class A Members shall be all Owners except Class B Members. Each Class A Member shall be entitled to one (1) vote for each Lot of which such Member is the Owner with respect to each matter submitted to a vote of Members

Haverstick #

95/40/437

upon which the Class A Members are entitled to vote. When more than one (1) person constitutes the Owner of a particular Lot, all such persons shall be Members of the Corporation, but all of such persons shall have only one (1) vote for such Lot, which vote shall be exercised as they among themselves determine, but in no event shall more than one (1) vote be cast with respect to any such Lot.

(ii) Class B. Class B Members shall be Declarant and all successors and assigns of Declarant designated by Declarant as Class B Members in a written notice mailed or delivered to the resident agent of the Corporation. Each Class B Member shall be entitled to four (4) votes for each Lot of which it is the Owner on all matters requiring a vote of the Members of the Corporation. The Class B membership shall cease and terminate upon the Applicable Date, which shall be the first to occur of (i) the date upon which the written resignation of the Class B Members as such is delivered to the resident agent of the Corporation, (ii) the date when 95% of all Lots in all platted and/or planned sections of Haverstick have been conveyed by Declarant, or (iii) January 1, 2010.

(c) Functions. The Corporation has been formed for the purpose of providing for the maintenance, repair, upkeep, replacement, administration, operation and ownership of the Common Area and Limited Common Area, to pay taxes assessed against and payable with respect to the Common Area and Limited Common Area and to pay any other necessary expenses and costs in connection with the Common Area and Limited Common Area, and to perform such other functions as may be designated for it to perform under this Declaration.

13. Board of Directors

(a) Management. The business and affairs of the Corporation shall be governed and managed by the Board of Directors. No person shall be eligible to serve as a member of the Board of Directors unless he is, or is deemed in accordance with this Declaration to be, an

INSTR. #

95/40/437

Owner, or is a person appointed by Declarant as provided in subparagraph (b) of this Paragraph 13.

(b) Initial Board of Directors. The Initial Board of Directors shall be composed of the persons designated in the Articles, to-wit: Brett Wilson, Rex Gordon, Glenn Christian, Tiffini Aschmann and Nancy Kearn (herein referred to as the "Initial Board"), all of whom have been or shall be appointed by Declarant. Notwithstanding anything to the contrary contained in this Declaration, the Articles or the Bylaws (a) the Initial Board shall hold office until the Applicable Date, and (b) in the event of any vacancy or vacancies occurring in the Initial Board for any reason or cause whatsoever prior to the Applicable Date, determined as provided above, every such vacancy shall be filled by a person appointed by Declarant, who shall thereafter be deemed a member of the Initial Board. Each Owner, by acceptance of a deed to a Lot, or by acquisition of any interest in a Dwelling Unit by any method shall be deemed to have appointed Declarant as such Owner's agent, attorney-in-fact and proxy, which shall be deemed coupled with an interest and irrevocable until the Applicable Date determined as provided above, to exercise all of said Owner's right to vote, and to vote as Declarant determines, on all matters as to which Members of the Corporation are entitled to vote under the Declaration, the Articles, the Bylaws or otherwise. This appointment of Declarant as such Owner's agent, attorney-in-fact and proxy shall not be affected by incompetence of the Owner granting the same. Each person serving on the Initial Board, whether as an original member thereof or as a member thereof appointed by Declarant to fill a vacancy, shall be deemed a Member of the Corporation and an Owner solely for the purpose of qualifying to act as a member of the Board of Directors and for no other purpose. No such person serving on the Initial Board shall be deemed or considered a Member of the Corporation nor an Owner of a Lot for any other purpose (unless he is actually the Owner of a Lot and thereby a Member of the Corporation).

(c) Additional Qualifications. Where an Owner consists of more than one person or is a partnership, corporation, trust or other legal entity, then one of the persons constituting the multiple Owner, or a partner or an officer or trustee shall be eligible to serve on the Board of Directors, except that no single Lot or Dwelling Unit may be represented on the Board of Directors by more than one person at a time.

INSTR. #

95/40/437

(d) Term of Office and Vacancy. Subject to the provisions of subparagraph (b) of this Paragraph 13, at least one (1) member of the Board of Directors shall be elected at each annual meeting of the Corporation. The Initial Board shall be deemed to be elected and re-elected as the Board of Directors at each annual meeting until the Applicable Date provided herein. After the Applicable Date, each member of the Board of Directors shall be elected for a term of three (3) years, except that at the first election after the Applicable Date (which, if appropriate, may be a special meeting) two members of the Board of Directors shall be elected for a three (3) year term, two for a two (2) year term, and one for a one (1) year term so that the terms of at least one-fifth (1/5) of the members of the Board shall expire annually. If such election is at a special meeting, the Directors elected shall serve for the applicable period plus the time from the special meeting to the first annual meeting. There shall be separate nominations for the office of each member of the Board to be elected at such first election after the Applicable Date. Each Director shall hold office throughout the term of his election and until his successor is elected and qualified. Subject to the provisions of subparagraph (b) of this Paragraph 13 as to the Initial Board, any vacancy or vacancies occurring in the Board shall be filled by a vote of a majority of the remaining members of the Board or by vote of the Owners if a Director is removed in accordance with subparagraph (e) of this Paragraph 13. The Director so filling a vacancy shall serve until the next annual meeting of the members and until his successor is elected and qualified. At the first annual meeting following any such vacancy, a Director shall be elected for the balance of the term of the Director so removed or in respect to whom there has otherwise been a vacancy.

(e) Removal of Directors. A Director or Directors, except the members of the Initial Board, may be removed with or without cause by vote of a majority of the votes entitled to be cast at a special meeting of the Owners duly called and constituted for such purpose. In such case, his successor shall be elected at the same meeting from eligible Owners nominated at the meeting. A Director so elected shall serve until the next annual meeting of the Owners and until his successor is duly elected and qualified.

(f) Duties of the Board of Directors. The Board of Directors shall be the governing body of the Corporation representing all of the Owners and being responsible for the functions and duties of the Corporation, including

INSUR. #

95/40/437

but not limited to, providing for the administration of the Corporation, the management, maintenance, repair, upkeep and replacement of the Common Area, Limited Common Area and Landscape Easement Improvements (unless the same are otherwise the responsibility or duty of Owners) and the collection and disbursement of the Common Expenses. The Board may, on behalf of the Corporation, employ a reputable and recognized professional property management agent (herein called the "Managing Agent") upon such terms as the Board shall find, in its discretion, reasonable and customary. The Managing Agent, if one is employed, shall assist the Board in carrying out its duties, which include, but are not limited to:

- (i) Protection, surveillance and replacement of the Common Area and Limited Common Area; provided, however, that this duty shall not include or be deemed or interpreted as a requirement that the Corporation, the Board or any Managing Agent must provide any on-site or roving guards, security service or security system for protection or surveillance, and the same need not be furnished;
- (ii) Landscaping, maintenance and upkeep of the Common Area, Limited Common Area and Landscape Easement Improvements (except as is otherwise the obligation of an Owner);
- (iii) Assessment and collection from the Owners of each Owner's respective share of the Common Expenses;
- (iv) Preparation of the proposed annual budget, a copy of which will be mailed or delivered to each Owner at the same time as the notice of annual meeting is mailed or delivered;
- (v) Preparing and delivering annually to the Owners a full accounting of all receipts and expenses incurred in the prior year; such accounting shall be delivered to each Owner simultaneously with delivery of the proposed annual budget for the current year;
- (vi) Procuring and maintaining for the benefit of the Corporation and the Board the insurance coverages required under this Declaration and such other insurance coverages as the Board, in its sole discretion, may deem necessary or advisable; and

INDEX # 9540437

(vii) Paying taxes assessed against and payable with respect to the Common Area and Limited Common Area and paying any other necessary expenses and costs in connection with the Common Area and Limited Common Area.

(g) Powers of the Board of Directors. The Board of Directors shall have such powers as are reasonable and necessary to accomplish the performance of their duties. These powers include, but are not limited to, the power:

- (i) To employ a Managing Agent to assist the Board in performing its duties;
- (ii) To purchase, lease or otherwise obtain for the Corporation, to enable it to perform its functions and duties, such equipment, materials, labor and services as may be necessary in the judgment of the Board of Directors;
- (iii) To employ legal counsel, architects, contractors, accountants and others as in the judgment of the Board of Directors may be necessary or desirable in connection with the business and affairs of the Corporation;
- (iv) To employ, designate, discharge and remove such personnel as in the judgment of the Board of Directors may be necessary for the Board of Directors to perform its duties;
- (v) To include the costs of all of the above and foregoing as Common Expenses and to pay all of such costs therefrom;
- (vi) To open and maintain a bank account or accounts in the name of the Corporation;
- (vii) To promulgate, adopt, revise, amend and alter from time to time such additional rules and regulations with respect to use, occupancy, operation and enjoyment of the Tract, the Common Area and the Limited Common Area (in addition to those set forth in this Declaration) as the Board, in its discretion, deems necessary or advisable; provided, however, that copies of any such

additional rules and regulations so adopted by the Board shall be promptly delivered or mailed to all Owners.

(h) Limitation on Board Action. After the Applicable Date, the authority of the Board of Directors to enter into contracts shall be limited to contracts involving a total expenditure of less than \$5,000.00 without obtaining the prior approval of a majority of the Owners, except that in the following cases such approval shall not be necessary:

- (i) Contracts for replacing or restoring portions of the Common Area or Limited Common Area damaged or destroyed by fire or other casualty where the cost thereof is payable out of insurance proceeds actually received;
- (ii) Proposed contracts and proposed expenditures expressly set forth in the proposed annual budget; and
- (iii) Expenditures necessary to deal with emergency conditions in which the Board of Directors reasonably believes there is insufficient time to call a meeting of the Owners.

(i) Compensation. No Director shall receive any compensation for his services as such except to such extent as may be expressly authorized by a majority vote of the Owners. The Managing Agent, if any is employed, shall be entitled to reasonable compensation for its services, the cost of which shall be a Common Expense.

(j) Non-Liability of Directors. The Directors shall not be liable to the Owners or any other persons for any error or mistake of judgment exercised in carrying out their duties and responsibilities as Directors, except for their own individual willful misconduct, bad faith or gross negligence. The Corporation shall indemnify and hold harmless and defend each of the Directors against any and all liability to any person, firm or corporation arising out of contracts made by the Board on behalf of the Corporation, unless any such contract shall have been made in bad faith. It is intended that the Directors shall have no personal liability with respect to any contract made by them on behalf of the Corporation.

INSTR. # 9540437

(k) Additional Indemnity of Directors. The Corporation shall indemnify, hold harmless and defend any person, his heirs, assigns and legal representatives, made a party to any action, suit or proceeding by reason of the fact that he is or was a Director of the Corporation, against the reasonable expenses, including attorneys' fees, actually and necessarily incurred by him in connection with the defense of such action, suit or proceeding, or in connection with any appeal therein, except as otherwise specifically provided herein in actions, suits or proceedings where such Director is adjudged liable for bad faith, gross negligence or wilful misconduct in the performance of his duties. The Corporation shall also reimburse any such Director the reasonable costs of settlement of or judgment rendered in any action, suit or proceeding, if it shall be found by a majority vote of the Owners that such Director was not guilty of gross negligence or misconduct. In making such findings and notwithstanding the adjudication in any action, suit or proceeding against a Director, no Director shall be considered or deemed to be guilty of or liable for negligence or misconduct in the performance of his duties where, acting in good faith, such Director relied on the books and records of the Corporation or statements or advice made by or prepared by the Managing Agent (if any) or any officer or employee thereof, or any accountant, attorney or other person, firm or corporation employed by the Corporation to render advice or service unless such Director had actual knowledge of the falsity or incorrectness thereof; nor shall a Director be deemed guilty of or liable for negligence or misconduct by virtue of the fact that he failed or neglected to attend a meeting or meetings of the Board of Directors.

(l) Bond. The Board of Directors may provide surety bonds and may require the Managing Agent (if any), the treasurer of the Corporation, and such other officers as the Board deems necessary, to provide surety bonds, indemnifying the Corporation against larceny, theft, embezzlement, forgery, misappropriation, willful misapplication, and other acts of fraud or dishonesty, in such sums and with such sureties as may be approved by the Board of Directors and any such bond shall specifically include protection for any insurance proceeds received for any reason by the Board. The expense of any such bonds shall be a Common Expense.

95/40/437

14. Initial Management. The Initial Board of Directors has entered or will hereafter enter into a management agreement with Declarant (or a corporation or other entity affiliated with Declarant) for a term not to exceed three (3) years with either party having the right to terminate upon ninety (90) days' notice under which Declarant (or such affiliate of Declarant as appropriate) will provide supervision, management and maintenance of the Common Area and Limited Common Area (except as such is the obligation of the individual Owners) and in general, perform all of the duties and obligations of the Corporation. Such management agreement may be renewed by the parties for additional terms of three (3) or less years. Such management agreement is or will be subject to termination by Declarant (or its affiliate as appropriate) at any time prior to expiration of its term, in which event the Corporation shall thereupon and thereafter resume performance of all of its duties and obligations. Notwithstanding anything to the contrary contained herein, so long as a management agreement between the Corporation and Declarant (or its affiliate as appropriate) is in effect, Declarant (or its affiliate as appropriate) shall have and Declarant hereby reserves to itself (or to its affiliate as appropriate), the exclusive right to manage the Tract and perform all the functions of the Corporation.

15. Real Estate Taxes. Real estate taxes are to be separately assessed and taxed to each Lot. In the event that for any year the real estate taxes are not separately assessed and taxed to each Lot but are assessed and taxed on the Real Estate or part thereof as a whole, without a breakdown for each Lot, then each Owner shall pay his proportionate share of the real estate taxes assessed to the land comprising the Real Estate or that part thereof that is assessed as a whole, which shall be the ratio that the square footage in his Lot bears to the total square footage of all the land comprising the Real Estate or part thereof assessed as a whole. Real estate taxes assessed on the improvements on the Real Estate shall be paid by the Owner of such improvements. Any real estate taxes or other assessments which are chargeable against the Common Area or Limited Common Area shall be paid by the Corporation and treated as a Common Expense.

16. Utilities. Each Owner shall pay for his own utilities which are separately metered. Utilities which are not separately metered, if any, shall be treated as and paid as part of the Common Expense unless otherwise determined by the Corporation.

INSTR. # 95/40/437

17. Maintenance, Repairs and Replacements. Maintenance, repairs, replacements and upkeep of the Common Area, Limited Common Area and Landscape Easement Improvements (except as such is the obligation of the individual Owners) shall be furnished by the Corporation, as a part of its duties, and the cost thereof shall constitute a part of the Common Expenses.

Each Owner shall be responsible for maintaining and keeping his Lot, Dwelling Unit and all other structural improvements located on his Lot in a good, clean, neat, sanitary and well maintained condition and shall do such work thereon as is required to cause such Lot and structural improvements to be so maintained. The obligation to maintain a Lot shall exist, whether or not a Dwelling Unit exists on such Lot, and the Owner of such Lot shall keep such Lot maintained in the same manner as such Lot would be maintained if a Dwelling Unit existed thereon.

Each Owner shall be responsible for maintaining and keeping any Limited Common Area located adjacent to his Lot in a good, clean, neat, sanitary and well-maintained condition and shall do such work thereon as is required to cause such Limited Common Area to be so maintained. This obligation shall exist whether or not a Dwelling Unit exists on such Lot.

Notwithstanding any obligation or duty of the Corporation to repair or maintain the Common Area, Limited Common Area or Landscape Easement Improvements, if, due to the willful, intentional or negligent acts or omissions of an Owner or of a member of his family or of a guest, tenant, invitee or other occupant or visitor of such Owner, damage shall be caused, or if maintenance, repairs or replacements shall be required thereby, which would otherwise be a Common Expense, then such Owner shall pay for such damage and such maintenance, repairs and replacements, as may be determined by the Corporation, unless such loss is covered by the Corporation's insurance with such policy having a waiver of subrogation clause. If not paid by such Owner upon demand by the Corporation, the cost of repairing such damage shall be added to and become a part of the assessment to which such Owner's Lot is subject.

If any Owner shall fail to maintain and keep his Lot, Dwelling Unit, any adjacent Limited Common Area and other structural improvements located on his Lot in a good, clean and sanitary condition as determined by the Board of Directors, the Corporation may perform any work necessary to do so and charge the Owner thereof for such cost, which cost shall be added to and become a part of the Owner's assessment, and such cost shall be immediately due, and shall be secured by the Corporation's lien on the Owner's Lot.

INST. # 9540437

So long as the Tract is subject to this Declaration each Owner, by his acceptance of a deed to any Lot, irrevocably grants to the Corporation, its agents and employees, the right to enter upon, across and over the Lot owned by such Owner under such conditions as are reasonably necessary to effect the maintenance, cleaning, repair, landscaping or other work contemplated herein.

18. Architectural Control

(a) The Architectural Review Board. As a standing committee of the Corporation, there shall be, and hereby is, established an Architectural Review Board consisting of five (5) or more persons. Until the Applicable Date, the Architectural Review Board shall be the Initial Board of Directors. After the Applicable Date, the Architectural Review Board shall be appointed by the Board of Directors and may be different than or the same as the Board of Directors.

(b) Purposes. The Architectural Review Board shall regulate the external design, appearance, use, location and maintenance of the Tract (including the Common Area, Limited Common Area, Landscape Easement, Landscape Easement Improvements and Lots) and of improvements thereon in such manner as to preserve and enhance values and to maintain a harmonious relationship among structures and improvements.

(c) Conditions. No improvements, alterations, excavation or changes in grade or other work which in any way alters any Lot or the exterior of any Dwelling Unit or other improvement thereon shall be made or done without the prior written approval of the Architectural Review Board, except as otherwise expressly provided in this Declaration. There shall be no requirement that the Architectural Review Board approve the initial construction of a Dwelling Unit on a Lot. No building, fence, wall, Dwelling Unit, or other structure shall be commenced, erected, maintained, improved, altered, made or done on any Lot without the prior written approval of the Plans by the Architectural Review Board other than the initial construction of a Dwelling Unit and other improvements provided the plans for such construction are approved by Declarant.

(d) Procedures. In the event the Architectural Review Board fails to approve, modify or disapprove in writing an application within thirty (30) days after such application (and all plans, drawings, specifications and other items required to be submitted to it in accordance with such rules as it may adopt)

INSTR. # 95/40/437

have been given to it, approval will be deemed granted by the Architectural Review Board. A decision of the Architectural Review Board may be appealed to the Board of Directors which may reverse or modify such decision by a majority vote.

19. Assessments

(a) Annual Accounting. Annually, after the close of each fiscal year of the Corporation, the Board shall cause to be prepared and furnished to each Owner a financial statement prepared by an accounting group approved by the Board, which statement shall show all receipts and expenses received, incurred and paid during the preceding fiscal year.

(b) Proposed Annual Budget. Annually, before the date of the annual meeting of the Corporation, the Board of Directors shall cause to be prepared a proposed annual budget for the next fiscal year estimating the total amount of the Common Expenses for the next fiscal year and shall furnish a copy of such proposed budget to each Owner at or prior to the time the notice of such annual meeting is mailed or delivered to such Owners. The annual budget shall be submitted to the Owners at the annual meeting of the Corporation for adoption and, if so adopted, shall be the basis for the Regular Assessments (hereinafter defined) for the next fiscal year. At the annual meeting of the Owners, notwithstanding any other provision in this Declaration, the Articles or the Bylaws, the budget may be approved in whole or in part or may be amended in whole or in part by a majority vote of those Owners present either in person or by proxy; provided, however, that in no event shall the annual meeting of the Owners be adjourned until an annual budget is approved and adopted at such meeting, either the proposed annual budget or the proposed annual budget as amended. The annual budget, the Regular Assessments and all sums assessed by the Corporation shall be established by using generally accepted accounting principles applied on a consistent basis.

The annual budget and the Regular Assessments shall, in addition, be established to include the establishment and maintenance of a replacement reserve fund for capital expenditures and replacement and repair of the Common Area and Limited Common Area that must be repaired and replaced on a periodic basis, which replacement reserve fund shall be used for those purposes and not for usual and ordinary repair

INSIR. #

95/40/437

expenses. Such replacement reserve fund for capital expenditures and replacement and repair of the Common Area and Limited Common Area shall be maintained by the Corporation in a separate interest bearing account or accounts with one or more banks or savings and loan associations authorized to conduct business in Hamilton County, Indiana selected from time to time by the Board.

The failure or delay of the Board of Directors to prepare a proposed annual budget and to furnish a copy thereof to the Owners shall not constitute a waiver or release in any manner of the obligations of the Owners to pay the Common Expenses as herein provided, whenever determined. Whenever, whether before or after the annual meeting of the Corporation, there is no annual budget approved by the Owners as herein provided for such current fiscal year, the Owners shall continue to pay Regular Assessments based upon the last approved budget or, at the option of the Board, based upon one hundred and ten percent (110%) of such last approved budget, as a temporary budget.

(c) Regular Assessments. The annual budget, as adopted by the Owners, shall, based on the estimated cash requirement for the Common Expenses in the current fiscal year as set forth in said budget, contain a proposed assessment, against each Lot equal to the Common Expenses multiplied by a percentage equal to one divided by the total number of Lots in the Tract. Immediately following the adoption of the annual budget, each Owner shall be given written notice of such assessment against his respective Lot (herein called the "Regular Assessment"); provided however, that any Regular Assessments, Special Assessments or Additional Assessments may be applied to Lots owned by Declarant only with the written consent of Developer which written consent shall not be inferred or implied by Declarant's execution and recordation of this Declaration. In the event the Regular Assessment for a particular fiscal year is initially based upon a temporary budget, such Regular Assessment shall be revised, within fifteen (15) days following adoption of the final annual budget by the Owners, to reflect the assessment against each Lot based upon such annual budget as finally adopted by the Owners. The aggregate amount of the Regular Assessments shall be equal to the total amount of expenses provided and included in the final annual budget, including reserve funds as hereinabove provided. The Regular Assessment against each Lot shall be paid in advance in two equal semi-annual installments with the first payment due on

the first day of the first month of each fiscal year. Payment of the semi-annual installments of the Regular Assessment shall be made to the Board of Directors or the Managing Agent, as directed by the Board of Directors; provided, however, the Owners may elect to pay assessments annually, in advance. In the event the Regular Assessment for a particular fiscal year of the Corporation was initially based upon a temporary budget:

- (i) If the Regular Assessment based upon the final annual budget adopted by the Owners exceeds the amount of the Regular Assessment based upon the temporary budget, that portion of such excess applicable to the period from the first day of the current fiscal year to the date of the next payment of the Regular Assessment which is due shall be paid with such next payment, and all payments thereafter during such fiscal year, shall be increased so that the Regular Assessment as finally determined shall be paid in full by the remaining payments due in such fiscal year, or
- (ii) If the Regular Assessment based upon the temporary budget exceeds the Regular Assessment based upon the final annual budget adopted by the Owners, such excess shall be credited against the next payment or payments of the Regular Assessment coming due, until the entire amount of such excess has been so credited;

provided, however, that if an Owner had paid his Regular Assessment annually in advance, then the adjustments set forth under (i) or (ii) above shall be made by a cash payment by, or refund to, the Owner on the first day of the second month following the determination of the Regular Assessment based upon the annual budget finally adopted by the Owners.

The Regular Assessment for the current fiscal year of the Corporation shall become a lien on each separate Lot as of the first day of each fiscal year of the Corporation, even though the final determination of

INST. # 95/40/437

the amount of such Regular Assessment may not have been made by that date. The fact that an Owner has paid his Regular Assessment for the current fiscal year in whole or in part based upon a temporary budget and thereafter, before the annual budget and Regular Assessment are finally determined, approved and adjusted as herein provided, sells, conveys or transfers his Lot or any interest therein, shall not relieve or release such Owner or his successor as Owner of such Lot from payment of the Regular Assessment for such Lot as finally determined, and such Owner and his successor as Owner of such Lot shall be jointly and severally liable for the Regular Assessment as finally determined. Any statement of unpaid assessments furnished by the Corporation pursuant to Paragraph 17 hereof prior to the final determination and adoption of the annual budget and Regular Assessment for the year in which such statement is made shall state that the matters set forth therein are subject to adjustment upon determination and adoption of the final budget and Regular Assessment for such year, and all parties to whom any such statement may be delivered or who may rely thereon shall be bound by such final determinations. Semi-annual installments of Regular Assessments shall be due and payable automatically on their respective due dates without any notice from the Board or the Corporation, and neither the Board nor the Corporation shall be responsible for providing any notice or statements to Owners for the same.

(d) Special Assessments. From time to time Common Expenses of an unusual or extraordinary nature or not otherwise anticipated may arise. At such time and without the approval of the Owners, unless otherwise provided in this Declaration, the Board of Directors shall have the full right, power and authority to make special assessments which, upon resolution of the Board, shall become a lien on each Lot, prorated in equal shares (herein called "Special Assessment"). Without limiting the generality of the foregoing provisions, Special Assessments may be made by the Board of Directors from time to time to pay for capital expenditures and to pay for the cost of any repair or reconstruction of damage caused by fire or other casualty or disaster to the extent insurance proceeds are insufficient therefor under the circumstances described in this Declaration.

(e) Additional Assessments. In the event that Declarant constructs any recreational or similar facilities which recreational or similar facilities are for the sole benefit and use of the Owners or Lots in a

INSTR. # 95/40/437

particular section of Haverstick, the expenses associated therewith shall be an Additional Assessment. Any Additional Assessment will be assessed against each Lot in that section in an amount equal to the expenses multiplied by a percentage equal to one (1) divided by the total number of Lots in the affected section. Such Additional Assessment shall be included in the annual budget and shall be due at the same time as the Regular Assessment.

(f) Regular Assessments Prior to the Applicable Date. During the period that Declarant is selling Lots and Dwelling Units are being constructed within the Tract, it is difficult to accurately allocate the Common Expenses to the individual Lots. The purpose of this section is to provide the method for the payment of the Common Expenses during the period prior to the Applicable Date to enable the Corporation to perform its duties and functions. Accordingly and notwithstanding any other provision contained in the Declaration, the Articles or the Bylaws or otherwise, prior to the Applicable Date, the annual budget and all Regular Assessments and Special Assessments shall be established by the Initial Board without any meeting or concurrence of the Owners; provided, however, the Regular Assessments shall be determined in accordance with the provisions contained in this Paragraph 18.

Prior to the Applicable Date, the Corporation will enter into a management agreement with Declarant (or a corporation or other entity affiliated with Declarant) (hereinafter referred to as "Management Agent or Managing Agent") in accordance with the provisions of Paragraph 14 of this Declaration. So long as such management agreement remains in effect, the Common Expenses or Regular Assessments shall be paid by Owners to Management Agent. Management Agent shall guarantee that until the earlier of (1) the termination of said management agreement, or (2) December 31, 1998, the yearly Regular Assessment shall not exceed \$240.00 (the "Guaranteed Charge"); provided however, that upon the completion of the swimming pool and certain other recreational facilities, the Guaranteed Charge shall be increased to not more than \$500.00. Declarant anticipates that the swimming pool and certain other recreational facilities will be completed on or about June 1, 1998, at which time the increase to the Guaranteed Charge will occur. After December 31, 1998, assuming that said management agreement has not been terminated) and so long thereafter as said management agreement remains in effect and Management Agent continues to perform such

INSTR. #

95/40/437

functions, Management Agent guarantees that the yearly Regular Assessment shall not exceed the amount of the Guaranteed Charge (as adjusted as provided above) (\$500.00), plus (1) the greater of an amount representing an increase thereof to reflect any increase in the Consumer Price Index (all items - all cities) published by the United States government over such index as existed in the month of December, 1994, or (2) ten percent (10%). The amount to be added to the Guaranteed Charge shall be in an amount equal to the same percentage of the Guaranteed Charge as the percentage increase in said Consumer Price Index or ten percent (10%), whichever is greater, or if Declarant so determines a lesser amount. Such adjustments to the Guaranteed Charge shall be made annually on the first day of each fiscal year so long as said management agreement remains in effect and Management Agent continues to perform such functions. Such yearly charge shall, during such guaranteed period, entirely defray the Owner's obligation for his share of Common Expenses or shall be the Owner's entire Regular Assessment. Management Agent shall be responsible for any deficit during such guarantee period; provided, however, that this guarantee is not intended to include, and does not include, major physical alterations or other unusual expenditures not ordinarily anticipated in normal maintenance operations. Such expenditures would be covered through Special Assessments, or, if sufficient, the replacement reserve fund.

Twenty-five percent (25%) of the Regular Assessment prior to the Applicable Date shall be designated as a reserve fund for maintenance, repairs or replacement of Common Area, Limited Common Area or Landscape Easement Improvements that must be repaired and replaced on a periodic basis.

That portion of the Regular Assessment collected by Declarant prior to the Applicable Date applicable to the replacement reserve shall be held by the Initial Board and if required, applied to the replacement of Common Area and Landscape Easement Improvements. To the extent that such replacement reserve is not so applied, the balance thereof shall be retained by the Corporation at the Applicable Date.

Payment of the regular Assessment prior to the Applicable Date with respect to each Lot shall commence on the date of conveyance of such Lot by Declarant to such new owner ("Commencement Date"). The first payment shall be payable on the Commencement Date

INST. # 95/40/437

prorated to the first day of the month when the next semi-annual payment is due. Thereafter, payment of the Regular Assessment shall be paid semi-annually beginning with the first day of the fiscal year or the first day of the seventh calendar month of the fiscal year, as applicable.

Each Owner hereby authorizes the Corporation and the Board of Directors and its officers to enter into the aforesaid management agreement described in Paragraph 14 of this Declaration and to adhere to and abide by the same.

(g) Failure of Owner to Pay Assessments. No Owner may exempt himself from paying Regular Assessments, Additional Assessments and Special Assessments or from contributing toward the Common Expenses or toward any other expense lawfully agreed upon by waiver of the use or enjoyment of the Common Area, Limited Common Area or by abandonment of the Lot belonging to him. Each Owner shall be personally liable for the payment of all Regular, Additional and Special Assessments. Where the Owner constitutes more than one person, the liability of such persons shall be joint and several. If any Owner shall fail, refuse or neglect to make any payment of any Regular Assessment, Additional Assessment or Special Assessment when due, the lien for such assessment on the Owner's Lot and Dwelling Unit may be filed and foreclosed by the Board of Directors for and on behalf of the Corporation as a mortgage on real property or as otherwise provided by law. Upon the failure of the Owner to make timely payments of any Regular Assessment, Additional Assessment or Special Assessment when due the Board may, in its discretion, accelerate the entire balance of unpaid assessments and declare the same immediately due and payable, notwithstanding any other provisions hereof to the contrary. The Board may, at its option, bring suit to recover a money judgment for any unpaid Regular Assessment, Additional Assessment or Special Assessment without foreclosing or waiving the lien securing the same. In any action to recover a Regular Assessment or Special Assessment, whether by foreclosure or otherwise, the Board for and on behalf of the Corporation shall be entitled to recover from the Owner of the respective Lot and Dwelling Unit costs and expenses of such action incurred (including but not limited to reasonable attorneys fees) and interest from the date such assessments were due until paid at the rate equal to the prime interest rate as announced by Bank One, Indianapolis, NA, from time to time by (or if said bank is no longer in existence then such rate

INST. # 95/40/437

charged by a national bank in Hamilton County, Indiana, selected by the Board of Directors) during the unpaid period plus three percent (3%).

(h) Subordination of Assessment Lien to Mortgage. Notwithstanding anything contained in this Declaration, the Articles or the Bylaws, any sale or transfer of a Lot to a Mortgagee pursuant to a foreclosure on its mortgage or conveyance in lieu thereof, or a conveyance to any person at a public sale in a manner provided by law with respect to mortgage foreclosures shall extinguish the lien of any unpaid installment of any Regular Assessment, Additional Assessment or Special Assessment as to such installment which became due prior to such sale, transfer or conveyance; provided, however, that the extinguishment of such lien cannot relieve the prior owner from personal liability therefor. No such sale, transfer or conveyance shall relieve the Lot and Dwelling Unit or the purchaser at such foreclosure sale or grantee in the event of conveyance in lieu thereof, from liability for any installments of Regular Assessments, Additional Assessments or Special Assessments thereafter becoming due or from the lien therefor. Such unpaid share of any Regular Assessments, Additional Assessments or Special Assessments, the lien for which has been divested as aforesaid shall be deemed to be a Common Expense collectible from all Owners (including the party acquiring the subject Lot from which it arose).

20. Mortgages and Unpaid Assessments.

(a) Notice to Corporation. Any Owner who places a first mortgage lien upon his Lot, or the Mortgagee, shall notify the Secretary of the Corporation thereof and provide the name and address of the Mortgagee. A record of such Mortgagee and name and address shall be maintained by the Secretary and any notice required to be given to the Mortgagee pursuant to the terms of this Declaration, the Bylaws or otherwise shall be deemed effectively given if mailed to such Mortgagee at the address shown in such record at the time provided. Unless notification of any such mortgage and the name and address of Mortgagee are furnished to the Secretary, either by the Owner or the Mortgagee, no notice to any Mortgagee, as may be otherwise required by this Declaration, the Bylaws or otherwise, shall be required and no Mortgagee shall be entitled to vote on any matter to which it otherwise may be entitled by virtue of this Declaration, the Bylaws, a proxy granted to such Mortgagee in connection with the mortgage, or otherwise.

INSTR. #

95/40/437

The Corporation shall, upon request of a Mortgagee who has furnished the Corporation with its name and address as hereinabove provided, furnish such Mortgagee with written notice of any default in the performance by its borrower of any obligations of such borrower under this Declaration or the Bylaws which is not cured within sixty (60) days.

(b) Notice of Unpaid Assessments. The Corporation shall, upon request of a Mortgagee, a proposed mortgagee, or a proposed purchaser who has a contractual right to purchase a Lot, furnish to such Mortgagee or purchaser a statement setting forth the amount of the unpaid Regular Assessments, Additional Assessments or Special Assessments or other charges against the Lot, which statement shall be binding upon the Corporation and the Owners, and any Mortgagee or grantee of the Lot shall not be liable for nor shall the Lot conveyed be subject to a lien for any unpaid assessments or charges in excess of the amounts set forth in such statement or as such assessments may be adjusted upon adoption of the final annual budget, as referred to in Paragraph 19 hereof.

(c) Right of Mortgagee to Pay Real Estate Taxes or Insurance Premiums. Mortgagees shall have the right, but not the obligation, (1) to pay any taxes or other charges against the Common Area or Limited Common Area which are in default and (2) to pay any overdue premiums on hazard insurance for the Common Area or Limited Common Area or to secure new hazard insurance for the Common Area or Limited Common Area on the lapse of a policy. Any mortgagee making such payment shall be owed immediate reimbursement by the Corporation.

21. Insurance.

(a) Casualty Insurance. The Corporation shall purchase a master casualty insurance policy affording fire and extended coverage insurance insuring all of the Common Area, Limited Common Area and Landscape Easement Improvements in an amount equal to the full replacement value of the improvements which in whole or in part, comprise the Common Area, Limited Common Area and Landscape Easement Improvements, unless the Board determines that a lesser amount of insurance is appropriate. If the Board of Directors can obtain such coverage for reasonable amounts they shall also obtain "all risk" coverage. The Board of Directors shall be responsible for reviewing at least annually the amount and type of such insurance and shall purchase such

INSUR. # 95/40/437

additional insurance as is necessary to provide the insurance required above.

All proceeds payable as a result of casualty losses sustained which are covered by insurance purchased by the Corporation as hereinabove set forth shall be paid to it or to the Board of Directors. The proceeds shall be used or disbursed by the Corporation or Board of Directors, as appropriate.

Such master casualty insurance policy, and "all risk" coverage, if obtained, shall (to the extent the same are obtainable) contain provisions that the insurer (a) waives its right to subrogation as to any claim against the Corporation, the Board of Directors, its agents and employees, Owners, their respective agents and guests, and (b) contains an endorsement that such policy shall not be terminated for nonpayment of premiums without at least thirty (30) days prior written notice to Mortgagees.

Each Owner shall be solely responsible for loss or damage to his Dwelling Unit and the contents thereof, however caused, and his personal property stored elsewhere on the Tract and the Corporation shall have no liability to the Owner for such loss or damage. Each Owner shall be solely responsible for obtaining his own insurance to cover any such loss and risk.

(b) Public Liability Insurance. The Corporation shall also purchase a master comprehensive public liability insurance policy in such amount or amounts as the Board of Directors shall deem appropriate from time to time. Such comprehensive public liability insurance policy shall cover the Corporation, the Board of Directors, any committee or organ of the Corporation or Board, any Managing Agent appointed or employed by the Corporation, all persons acting or who may come to act as agents or employees of any of the foregoing with respect to the Tract. Such public liability insurance policy shall contain a "severability of interest" clause or endorsement which shall preclude the insurer from denying the claim of an Owner because of negligent acts of the Corporation or other Owners.

(c) Other Insurance. The Corporation shall also obtain any other insurance required by law to be maintained, including but not limited to workmen's compensation and occupational disease insurance, and such other insurance as the Board of Directors shall from time to time deem necessary, advisable or appropriate, including, but not limited to, liability

INSTR. # 95/40/437

insurance on vehicles owned or leased by the Corporation and officers' and directors' liability policies. Such insurance shall inure to the benefit of each Owner, the Corporation, the Board of Directors and any Managing Agent acting on behalf of the Corporation. Each Owner shall be deemed to have delegated to the Board of Directors his right to adjust with the insurance companies all losses under the policies purchased by the Board of Directors the proceeds of which are payable to the Board or the Corporation.

(d) General Provisions. The premiums for all insurance hereinabove described shall be paid by the Corporation as part of the Common Expenses.

22. Casualty and Restoration of Common Area.

In the event of damage to or destruction of any of the Common Area, Limited Common Area or Landscape Easement Improvements due to fire or any other casualty or disaster, the Corporation shall promptly cause the same to be repaired and reconstructed. The proceeds of insurance carried by the Corporation, if any, shall be applied to the cost of such repair and reconstruction.

In the event the insurance proceeds, if any, received by the Corporation as a result of any such fire or any other casualty or disaster are not adequate to cover the cost of repair and reconstruction of the Common Area, Limited Common Area or Landscape Easement Improvements, or in the event there are no insurance proceeds, the cost for restoring the damage and repairing and reconstructing the Common Area or Limited Common Area so damaged or destroyed (or the costs thereof in excess of insurance proceeds received, if any) shall be assessed by the Corporation against all of the Owners in equal shares. Any such amounts assessed against the Owners shall be assessed as part of the Common Expenses and shall constitute a lien from the time of assessment as provided herein.

For purposes of this Article, repair, reconstruction and restoration shall mean construction or rebuilding the Common Area or Limited Common Area to as near as possible the same condition as it existed immediately prior to the damage or destruction.

23. Covenants and Restrictions. The following covenants and restrictions on the use and enjoyment of the Lots, Dwelling Units, Common Area and Limited Common Area shall be in addition to any other covenants or restrictions contained herein and in the Plat, and all such covenants and restrictions are for the mutual benefit and protection of the present and future Owners and shall run with the land and inure to the benefit of and be

7

enforceable by any Owner, or by the Corporation. Present or future Owners or the Corporation shall be entitled to injunctive relief against any violation or attempted violation of any such covenants and restrictions, and shall, in addition, be entitled to damages for any injuries or losses resulting from any violations thereof, but there shall be no right of reversion or forfeiture resulting from such violation. These covenants and restrictions are as follows:

(a) All Lots and Dwelling Units shall be used exclusively for residential purposes and for occupancy by a single family. No Lot shall be subdivided to form lots of less area.

(b) All Dwelling Units located on Lots in Quail Run, Phase 1A shall have a minimum of 1,300 square feet of finished living area (exclusive of garages, carports, basements and porches).

(c) Nothing shall be done or kept in any Dwelling Unit, or on any Lot, or on the Common Area which will cause an increase in the rate of insurance on any Common Area. No Owner shall permit anything to be done or kept in his Dwelling Unit or on his Lot or on any of the Common Area which will result in a cancellation of insurance on any Dwelling Unit or any part of the Common Area, or which would be in violation of any law or ordinance or the requirements of any insurance underwriting or rating bureau.

(d) No nuisance shall be permitted on any Lot.

(e) No Owner shall cause or permit anything to be hung or displayed on the outside of the windows of his Dwelling Unit or placed on the outside walls of any building, and no sign, awning, canopy, shutter or radio or television antenna or other attachment or thing shall be affixed to or placed upon the exterior walls or roofs or any other parts of any Dwelling Unit without the prior consent of the Architectural Review Board.

(f) No animals, livestock or poultry of any kind shall be raised, bred or kept in any Dwelling Unit or on any Lot or any of the Common Area or any of the Limited Common Area or any of the Landscape Easement, except that pet dogs, cats or customary household pets may be kept in a Dwelling Unit, provided that such pet is not kept, bred or maintained for any commercial purpose, and does not create a nuisance.

95/40/437

9540437

(g) All rubbish, trash or garbage shall be stored in closed sanitary containers, shall be regularly removed from the premises, and shall not be allowed to accumulate.

(h) No industry, trade, or other commercial or religious activity, educational or otherwise, designed for profit, altruism or otherwise, shall be conducted, practiced or permitted on the Tract; provided, however, that notwithstanding the foregoing, lawful home offices and home business activities conducted by the Owner of such Dwelling Unit are permissible provided all of the following conditions are met:

- (i) there is not significant increased traffic in and around the Tract as a result of such use or activity;
- (ii) no signs, billboards, or other advertising materials are displayed or posted on the exterior of any Dwelling Unit or anywhere else on the Tract;
- (iii) the use or activity does not violate existing zoning laws;
- (iv) the use or activity does not violate any of the other provisions of this Declaration, including, but not limited to, this paragraph 23;
- (v) the Owner of the Dwelling Unit shall maintain all necessary casualty and public liability insurance; and
- (vi) such use or activity is conducted during reasonable hours.

(i) No structure of a temporary character, trailer, boat, camper, bus or tent shall be maintained on any Lot, nor shall any garage or other building, except a permanent residence, be used on any Lot at any time as a residence or sleeping quarters either temporarily or permanently, provided, however, that only those Owners whose Lots border the lakes are allowed to use and enjoy the lakes subject to such rules and regulations as may be from time to time promulgated and issued by the Board governing the operation, use and enjoyment of the lake. Provided

INSTR. # 95/40/437

further, that no Owner, members of their families, guests or invitees or occupants of any Dwelling Unit or other persons entitled to use the same, may swim, boat, ice skate or engage in similar activities on the lake.

(j) All Owners and members of their families, their guests, or invitees, and all occupants of any Dwelling Unit or other persons entitled to use the same and to use and enjoy the Common Area and Limited Common Area or any part thereof, shall observe and be governed by such rules and regulations as may from time to time be promulgated and issued by the Board governing the operation, use and enjoyment of the Common Area and Limited Common Area.

(k) No boat docks, decks, rafts or similar structures or improvements shall be permitted on or near the lakes. No Owner of any Lot shall do or permit to be done any action or activity which could result in the pollution of the lakes, diversion of water, change in elevation of the water level, earth disturbance resulting in silting or any other conduct which could result in an adverse effect upon water quality, drainage or proper lake management or otherwise impair or interfere with the use of the lake for drainage and related purposes for the benefit of Haverstick.

(l) No boats, campers, trailers of any kind, busses, mobile homes, recreational vehicles, trucks (larger than 3/4 ton), motorcycles, minibikes or mopeds shall be permitted, parked or stored anywhere within the Tract, unless stored completely enclosed within a garage. No repair work shall be done on the Tract on any vehicles, including passenger automobiles unless completely enclosed within a garage.

(m) No Owner shall be allowed to plant trees, landscape or do any gardening in any of the Common Area or Landscape Easement, except with express permission from the Board.

(n) The Common Area and Limited Common Area shall be used and enjoyed only for the purposes for which it is designed and intended, and shall be used subject to the rules and regulations from time to time adopted by the Board.

(o) No Owner may rent or lease his Dwelling Unit for transient or hotel purposes.

INSTR. #

95/40/437

(p) Any Owner who leases a Dwelling Unit shall lease the entire Dwelling Unit and shall have a written lease which shall provide that the lease is subject to the provisions of the Declaration and any failure of the lessee to comply with the terms of the Declaration, shall be a default under the lease.

(q) There are designated on the Plat building lines. Except as required for utilities to serve the Tract or a Lot, no building or structure will be permitted within this no-build area.

(r) Each Owner by acceptance of a deed to a Lot shall be deemed to have waived such Owner's right to remonstrate against annexation of all or any portion of the Tract.

(s) No detached structure shall be maintained on any Lot except with the express permission from the Architectural Review Board.

(t) Any fences to be constructed on a Lot must be constructed in accordance with the provisions hereof and must be approved by the Architectural Review Board in accordance with such Paragraph 18.

(u) There shall be no fences whatsoever constructed in the front yard of any Lot.

(v) There shall be no fences or any other permanent improvements constructed in any part of any Lot which is part of the Limited Common Area or adjoins the Vestal Ditch or the open drain portion of the Warren Legal Drain as shown on a recorded Plat.

(w) Only wrought iron or similar type material fences of four feet or less will be allowed on any Lot adjoining a lake.

(x) Any fences to be constructed on a Lot located on Haverton Way must be approved by the Architectural Review Board.

Notwithstanding anything to the contrary contained herein or in the Articles or Bylaws, including, but not limited to, any covenants and restrictions set forth herein or otherwise, Declarant shall have, until the Applicable Date, the right to use and maintain any Lots and Dwelling Units owned by Declarant and other portions of the Tract (other than individual Dwelling Units and Lots owned by persons other than Declarant), all of such number and size and at such locations as Declarant in its sole discretion may determine, as Declarant may deem advisable

INSTR. # 95/40/437

or necessary in its sole discretion to aid in the construction of Dwelling Units and the sale of Lots and Dwelling Units or for the conducting of any business or activity attendant thereto, including, but not limited to, model Dwelling Units, storage areas, construction yards, signs, construction offices, sales offices, management offices and business offices. Declarant shall have the right to relocate any or all of the same from time to time as it desires. At no time shall any of such facilities so used or maintained by Declarant be or become part of the Common Area, unless so designated by Declarant, and Declarant shall have the right to remove the same from the Tract at any time.

24. Expanding the Real Estate That is Subject to the Declaration. The Real Estate that is described herein as Phase 1A (in paragraph B of the recitals of this Declaration) is the Real Estate being subjected to this Declaration and constitutes Phase 1A of the general plan of development of the Real Estate and the Expansion Real Estate. The balance of the Real Estate and the Expansion Real Estate is the additional Real Estate that Declarant has the right to subject to the terms and provisions of this Declaration. The maximum number of Lots which may be developed on the Real Estate and the Expansion Real Estate is 583, including the Lots in Phase 1A. Subject to said limit as to the maximum number of Lots to be developed on the Real Estate and the Expansion Real Estate, Haverstick and the obligations and restrictions contained in this Declaration may be expanded by Declarant to include additional portions of the Real Estate in one or more additional phases by the execution and recording of one or more amendments or supplements to this Declaration and one or more final plats; provided, however, that no single exercise of such right and option of expansion as to any part or parts of the Real Estate or the Expansion Real Estate shall preclude Declarant from time to time further expanding Haverstick to include other portions of the Real Estate or the Expansion Real Estate and such right and option of expansion may be exercised by Declarant from time to time as to all or any portions of the Real Estate so long as such expansion is done on or before January 1, 2010. Such expansion is entirely at the discretion of Declarant and nothing contained in this original Declaration or otherwise shall require Declarant to expand Haverstick beyond Phase 1A or any other portion of the Real Estate or Expansion Real Estate which Declarant may voluntarily in its sole discretion, from time to time, subject to this Declaration by amendments or supplements to this Declaration as provided above. Simultaneously with the recording of the amendments or supplements to this Declaration expanding Haverstick, Declarant shall record an additional plat encompassing the portion of the Real Estate to be subjected to this Declaration. On the filing of a supplement to this Declaration, the portion of the Real estate or the expansion Real Estate described in such amendment

or supplement to this Declaration shall be governed in all respects by the provisions of this Declaration. To the extent that there are any inconsistencies or discrepancies between any Plat and this Declaration or any amendment or supplements thereto, the terms of the Plat shall control.

25. Amendment of Declaration.

(a) Generally. Except as otherwise provided in this Declaration, amendments to this Declaration shall be proposed and adopted in the following manner:

- (i) Notice. Notice of the subject matter of any proposed amendment shall be included in the notice of the meeting at which the proposed amendment is to be considered.
- (ii) Resolution. A resolution to adopt a proposed amendment may be proposed by the Board of Directors or Owners having in the aggregate at least a majority of the votes of all Owners.
- (iii) Meeting. The resolution concerning a proposed amendment must be adopted by the designated vote at a meeting duly called and held in accordance with the provisions of the Bylaws.
- (iv) Adoption. Any proposed amendment to this Declaration must be approved by a vote of not less than seventy-five percent (75%) in the aggregate of the votes of all Owners; provided however, that prior to the Applicable Date all proposed amendments shall require the written consent of the Declarant. In the event any Lot or Dwelling Unit is subject to a first mortgage, the Mortgagee shall be notified of the meeting and the proposed amendment in the same manner as an Owner if the Mortgagee has given prior notice of its mortgage interest to the Board of Directors in accordance with the provisions hereof.

INDEX # 9540437

(v) Special Amendments. No amendment to this Declaration shall be adopted which changes (1) the applicable share of an Owner's liability for the Common Expenses, or the method of determining the same, or (2) the provisions of this Declaration of Paragraph 19 with respect to casualty insurance to be maintained by the Corporation, or (3) the provisions of Paragraph 20 of this Declaration with respect to reconstruction or repair of the Common Area or Limited Common Area in the event of fire or any other casualty or disaster, or (4) the provisions of Paragraph 16 of this Declaration establishing the Architectural Review Board and providing for its functions, or (5) the provisions of Paragraph 17 of this Declaration with respect to the commencement of assessments on any Lot, or (6) the provisions of paragraph 23 of this Declaration with respect to amendments solely by Declarant without, in each and any of such circumstances, the unanimous approval of all Owners, including Declarant so long as Declarant owns any Lot, and of all Mortgagees whose mortgage interests have been made known to the Board of Directors in accordance with the provisions of this Declaration.

(vi) Recording. Each amendment to the Declaration shall be executed by the President and Secretary of the Corporation and shall be recorded in the Office of the Recorder of Hamilton County, Indiana, and such amendment shall not become effective until so recorded.

(b) Amendments by Declarant Only. Notwithstanding the foregoing or anything elsewhere contained herein or in any other documents, the Declarant shall have and hereby reserves the right and power acting alone and without the consent or approval of the Owners, the Corporation, the Board of Directors, any Mortgagees or any other person to amend or supplement this

INSTR. # 95/40/437

Declaration at any time and from time to time if such amendment or supplement is made (a) to comply with requirements of the Federal National Mortgage Association, the Government National Mortgage Association, the Federal Home Loan Mortgage Corporation, the Department of Housing & Urban Development, the Federal Housing Association, the Veteran's Administration or any other governmental agency or any other public, quasi-public or private entity which performs (or may in the future perform) functions similar to those currently performed by such entities, (b) to induce any of such agencies or entities to make, purchase, sell, insure or guarantee first mortgages covering Lots and Dwelling Units, (c) to bring this Declaration into compliance with any statutory requirements or (d) to correct clerical, typographical or other errors in this Declaration or any Exhibit hereto or any supplement or amendment thereto. In furtherance of the foregoing, a power coupled with an interest is hereby reserved and granted to the Declarant to vote in favor of, make, or consent to any amendments described in this Paragraph 25 on behalf of each Owner as proxy or attorney-in-fact, as the case may be. Each deed, mortgage, trust deed, other evidence of obligation, or other instrument affecting a Lot or Dwelling Unit and the acceptance thereof shall be deemed to be a grant and acknowledgment of, and a consent to the reservation of, the power to the Declarant to vote in favor of, make, execute and record any such amendments. The right of the Declarant to act pursuant to rights reserved or granted under this Paragraph 25 shall terminate at such time as the Declarant no longer holds or controls title to any part or portion of the Tract.

26. Acceptance and Ratification. All present and future Owners, Mortgagees, tenants and occupants of the Lots shall be subject to and shall comply with the provisions of this Declaration, the Articles, and the Bylaws incorporated herein by reference, and the rules and regulations as adopted by the Board of Directors as each may be amended from time to time. The acceptance of a deed of conveyance or the act of occupancy of any Lot shall constitute an agreement that the provisions of this Declaration, the Articles, the Bylaws, and rules and regulations, as each may be amended or supplemented from time to time, are accepted and ratified by such Owner, tenant or occupant, and all such provisions shall be covenants running with the land and shall be binding on any person having at any time any interest or estate in a Lot or the Tract as though such provisions were recited and stipulated at length in each and every deed, conveyance, mortgage or lease thereof. All persons, corporations, partnerships, trusts, associations, or other legal

INSTR. # 9540437

entities who may occupy, use, enjoy or control a Lot or Lots or any part of the Tract in any manner shall be subject to the Declaration, the Articles of Incorporation, the Bylaws, and the rules and regulations applicable thereto as each may be amended or supplemented from time to time.

27. Negligence. Each Owner shall be liable for the expense of any maintenance, repair or replacement rendered necessary by his negligence or by that of any member of his family or his or their guests, employees, agents or lessees to the extent that such expense is not covered by the proceeds of insurance carried by the Corporation.

28. Costs and Attorneys' Fees. In any proceeding arising because of failure of an Owner to make any payments required or to comply with any provision of this Declaration, the Articles of Incorporation, the Bylaws, or the rules and regulations adopted pursuant thereto as each may be amended from time to time, the Corporation shall be entitled to recover its reasonable attorneys' fees incurred in connection with such default or failure.

29. Waiver. No Owner may exempt himself from liability for his contribution toward the Common Expenses by waiver of the use or enjoyment of any of the Common Area or Limited Common Area or by abandonment of his Lot.

30. Severability Clause. The invalidity of any covenant, restriction, condition, limitation or other provision of this Declaration, the Articles or the Bylaws, shall not impair or affect in any manner the validity, enforceability or effect of the rest of this Declaration, the Articles, or the Bylaws, and each shall be enforced to the greatest extent permitted by law.

31. Pronouns. Any reference to the masculine, feminine or neuter gender herein shall, unless the context clearly requires to the contrary, be deemed to refer to and include all genders. And the singular shall include and refer to the plural and vice versa as appropriate.

32. Interpretation. The captions and titles of the various articles, sections, subsections, paragraphs and sub-paragraphs of this Declaration are inserted herein for ease and convenience of reference only and shall not be used as an aid in interpreting or construing this Declaration or any provision hereof.

33. The Plat. The Plat of Haverstick Phase 1A is incorporated into this Declaration by reference and has been filed in the office of the Recorder of Hamilton County, Indiana, of even date herewith.

IN WITNESS WHEREOF, the undersigned has caused this Declaration to be executed the day and year first above written.

CENTEX HOMES COMPANY, an Indiana general partnership

By: *Rex L. Gordon*
Rex L. Gordon President

STATE OF INDIANA)
)SS:
COUNTY OF MARION)

Before me, a Notary Public in and for said County and State, personally appeared Rex L. Gordon, by me known and by me known to be the President of Centex Homes Company, an Indiana general partnership, who acknowledged the execution of the foregoing "Declaration of Covenants and Restrictions of Haverstick Property Ownership" on behalf of said general partnership.

Witness my hand and Notarial Seal this 23rd day of JUNE, 1995.



Glenn E. Christian
Notary Public

Glenn E. Christian
(Printed Signature)

My Commission Expires: April 30, 1998

My County of Residence: Hamilton

This instrument prepared by Philip A. Nicely, Attorney-at-Law, Bose McKinney & Evans, 8888 Keystone Crossing, Suite 1201, Indianapolis, Indiana 46240.

95/40/437

INSUR. #

95/40/437

QUAIL RUN
AT
HAVERSTICK

Part of the Northeast Quarter of Section 27, Township 18 North, Range 4 East in Hamilton County, Indiana, being more particularly described as follows:

Beginning at the Southwest corner of said Quarter Section; thence North 00 degrees 36 minutes 31 seconds West (assumed bearing) along the West line thereof 1528.53 feet; thence South 48 degrees 12 minutes 11 seconds East 2094.51 feet; thence South 00 degrees 36 minutes 31 seconds East 111.87 feet to a point on the South line of the aforesaid Northeast Quarter Section; thence South 89 degrees 14 minutes 12 seconds West along said South line 1546.58 feet to the place of beginning, containing 29.120 acres, more or less.

ALSO,

TRACT "A"

Part of the Northeast Quarter of Section 27, Township 18 North, Range 4 East in Hamilton County, Indiana, being more particularly described as follows:

Beginning at the Southwest corner of said Quarter Section; thence North 00 degrees 36 minutes 31 seconds West (assumed bearing) along the West line thereof 1528.53 feet to the POINT OF BEGINNING of this description; thence continuing North 00 degrees 36 minutes 31 seconds West along said West line 1119.83 feet to the Northwest corner of said Quarter Section; thence North 89 degrees 17 minutes 43 seconds East along the North line thereof 126.07 feet; thence South 11 degrees 12 minutes 08 seconds East 227.32 feet; thence South 14 degrees 53 minutes 42 seconds East 143.00 feet; thence South 05 degrees 23 minutes 25 seconds East 321.98 feet; thence South 00 degrees 49 minutes 29 seconds West 632.95 feet; thence North 48 degrees 12 minutes 11 seconds West 290.03 feet; to the place of beginning, containing 5.683 acres, more or less.

EXHIBIT "A"

METES/184657A
REV JUNE 16, 1995

INSR. # 95/40/437

QUAIL RUN AT HAVERSTICK
PHASE 1A

Part of the Northeast Quarter of Section 27, Township 18 North, Range 4 East in Hamilton County, Indiana, more particularly described as follows:

Beginning at the Southwest corner of said Quarter Section; thence North 00 degrees 36 minutes 31 seconds West (assumed bearing) along the West line thereof 1528.53 feet; thence South 48 degrees 12 minutes 11 seconds East 1287.97 feet; thence South 44 degrees 44 minutes 12 seconds West 231.21 feet to a point of curvature of a curve concave easterly, the radius point being South 45 degrees 15 minutes 48 seconds East 20.00 feet from said point; thence southeasterly along said curve 31.42 feet to a point on said curve, the radius point being North 44 degrees 44 minutes 12 seconds East 20.00 feet from said point; thence South 44 degrees 44 minutes 12 seconds West 50.00 feet to a point on a non-tangent curve concave southerly, the radius point being South 44 degrees 44 minutes 12 seconds West 20.00 feet from said point; thence northwesterly on said curve 31.42 feet to the point of tangency of said curve, the radius point being South 45 degrees 15 minutes 48 seconds East 20.00 feet from said point; thence South 44 degrees 44 minutes 12 seconds West 39.68 feet to a point of curvature of a curve concave southeasterly, the radius point of said curve being South 45 degrees 15 minutes 48 seconds East 245.00 feet from said point; thence southwesterly on said curve 129.23 feet to a point on said curve, the radius point being South 75 degrees 29 minutes 03 seconds East 245.00 feet from said point; thence South 45 degrees 15 minutes 48 seconds East 349.45 feet; thence North 89 degrees 14 minutes 12 seconds East parallel to the South line of said Northeast Quarter Section 670.98 feet; thence South 00 degrees 36 minutes 31 seconds East parallel to said West line 45.00 feet to a point on the South line of the aforesaid Northeast Quarter Section; thence South 89 degrees 14 minutes 12 seconds West along said South line 1546.58 feet to the place of beginning, containing 21.877 acres, more or less. Subject to all legal highways, rights-of-way, easements and restrictions of record.

EXHIBIT "B"

MIC/JS/1846551B
REV JUNE 16, 1995

INSTR. # 9540437

Part of the Northeast Quarter of Section 27, part of the South Half of Section 22 and part of the Southwest Quarter of Section 23 all in Township 18 North, Range 4 East in Hamilton County, Indiana, being more particularly described as follows:

Commencing at the Southwest corner of said Northeast Quarter of Section 27; thence North 00 degrees 36 minutes 31 seconds West along the West line thereof 2648.36 feet to the Northwest corner of said Quarter Section; thence South 89 degrees 16 minutes 42 seconds West along the South line of the Southwest Quarter of said Section 22 a distance of 81.80 feet; thence North 05 degrees 48 minutes 21 seconds West 877.95 feet; thence North 89 degrees 16 minutes 42 seconds East parallel with the South line thereof 164.63 feet to the East line thereof; thence North 89 degrees 17 minutes 43 seconds East parallel with the South line of the Southeast Quarter of said Section 22 a distance of 1320.37 feet to the East line of the West Half of said Southeast Quarter Section; thence North 00 degrees 24 minutes 51 seconds West along said East line 1773.59 feet to the Northwest corner of the East Half of said Southeast Quarter Section; thence North 83 degrees 53 minutes 27 seconds East along the North line thereof 1319.77 feet to the Northeast corner thereof; thence South 00 degrees 26 minutes 09 seconds East along the East line of said Southeast Quarter Section 1319.50 feet; thence North 89 degrees 28 minutes 16 seconds East 1592.59 feet; thence South 01 degrees 39 minutes 23 seconds East 407.40 feet; thence South 36 degrees 29 minutes 26 seconds West 315.00 feet; thence South 42 degrees 02 minutes 22 seconds West 230.01 feet to the point of curvature of a curve concave southeasterly, the radius point of said curve being South 47 degrees 57 minutes 38 seconds East 435.00 feet from said point; thence southwesterly along said curve 221.27 feet to the point of tangency of said curve the radius point of said curve being South 77 degrees 06 minutes 18 seconds East 435.00 feet from said point; thence South 12 degrees 53 minutes 42 seconds West 31.88 feet; thence North 77 degrees 06 minutes 18 seconds West 65.00 feet to a point on the centerline of River Road as now located; thence along said centerline South 12 degrees 53 minutes 42 seconds West 236.13 feet to the point of curvature of a curve concave easterly, the radius point of said curve being South 77 degrees 06 minutes 18 seconds East 3285.76 feet from said point; thence southerly along said curve and said centerline 75.15 feet to a point on said curve; the radius point of said curve being South 78 degrees 24 minutes 55 seconds East 3285.76 feet from said point, said point also being on the South line of the aforesaid Southwest Quarter of Section 23; thence South 89 degrees 36 minutes 37 seconds West along said South line 1012.73 feet to the Southwest corner thereof; thence South 89 degrees 17 minutes 43 seconds West along the South line of the Southeast Quarter of the aforesaid Section 22 a distance of 1094.84 feet; thence South 00 degrees 36 minutes 31 seconds East parallel with the West line of the aforesaid Northeast Quarter of Section 27 a distance of 2601.78 feet; thence South 89 degrees 14 minutes 12 seconds West 670.98 feet; thence North 45 degrees 45 minutes 48 seconds West 349.45 feet to a point on a curve concave southeasterly, the radius point of said curve being South 75 degrees 29 minutes 03 seconds East 245.00 feet from said point; thence northeasterly along said curve 129.23 feet to the point of tangency of said curve, the radius point of said curve being South 45 degrees 15 minutes 48 seconds East 245.00 feet from said point; thence North 44 degrees 44 minutes 12 seconds East 39.68 feet to the point of curvature of a curve concave southerly, the radius point of said curve being South 45 degrees 15 minutes 48 seconds East 20.00 feet from said point; thence southeasterly along said curve 31.42 feet to the point of tangency of said curve, the radius point of said curve being South 44 degrees 44 minutes 12 seconds West 20.00 feet from said point; thence North 44 degrees 44 minutes

EXHIBIT "C"

Page 1 of 2

INS
95/40/437

12 seconds East 50.00 feet to the point of curvature of a curve concave easterly, the radius point of said curve being North 44 degrees 44 minutes 12 seconds East 20.00 feet from said point; thence northeasterly along said curve 31.42 feet to the point of tangency of said curve, the radius point of said curve being South 45 degrees 15 minutes 48 seconds East 20.0 feet from said point; thence North 44 degrees 44 minutes 12 seconds East 231.21 feet; thence North 48 degrees 12 minutes 11 seconds West 997.94 feet; thence North 00 degrees 49 minutes 29 seconds East 632.95 feet; thence North 05 degrees 23 minutes 25 seconds West 321.98 feet; thence North 14 degrees 53 minutes 42 seconds West 143.00 feet; thence North 11 degrees 12 minutes 08 seconds West 227.32 feet to a point on the South line of the Southwest Quarter of the aforesaid Section 22; thence South 89 degrees 16 minutes 42 seconds West along said South line 44.27 feet to the place of beginning, containing 217.636 acres, more or less.

EXHIBIT "C"

Page 2 of 2

MINES/18465EXC
JUNE 16, 1995

16.00
④

~~Instrument~~
~~9609654253~~

12454.01

**SUPPLEMENTAL DECLARATION OF
COVENANTS AND RESTRICTIONS OF
HAVERSTICK PROPERTY OWNERSHIP**

9609654253
Filed for Record in
HAMILTON COUNTY, INDIANA
MARY L CLARK
On 12-30-1996 At 12:03 pm.
DEC COV RES 16.00

THIS SUPPLEMENTAL DECLARATION made this 21 day of NOVEMBER,
1996 by Centex Homes, a Nevada general partnership as successor in interest to
Centex Homes Company, an Indiana general partnership ("Declarant").

WITNESSETH:

WHEREAS, the following facts are true:

A. Declarant is the sole owner of the fee simple title to the following
described real estate located in Hamilton County, Indiana, to-wit:

See legal description attached hereto made a part hereof and marked Exhibit A

(Hereinafter referred to as Stone Haven Section One)

B. On June 23, 1995, Declarant executed a Declaration of Covenants and
Restrictions of Haverstick Property Ownership which was recorded in the Office of the
Recorder of Hamilton County, Indiana on June 23, 1995, as Instrument No. 9540437 as
amended by a Supplemental Declaration which was recorded in the Office of the
Recorder of Hamilton County, Indiana on 12-30-96 as Instrument
No. 9609652 (the "Declaration"). The Declaration is incorporated herein by
reference and all of the terms and definitions as described therein are hereby adopted
and shall have the same meaning in this Supplemental Declaration.

C. Stone Haven Section One is part of the Real Estate described in
paragraph A of the recitals of the Declaration. Paragraph 24 of the Declaration
provides that all or part of the Real Estate may be annexed to Haverstick Property
Ownership, incorporated into the Declaration and the Owners thereof become members
of Haverstick Property Ownership in accordance with the conditions in paragraph 24 of
the Declaration and the filing of the Supplemental Declaration by Declarant. All
conditions relating to the annexation of Stone Haven Section One to the Tract of
Haverstick Property Ownership have been met, and Declarant, by execution of this
Supplemental Declaration, hereby incorporates Stone Haven Section One into
Haverstick Property Ownership.

NOW, THEREFORE, Declarant makes this Supplemental Declaration as follows:

1. Declaration. Declarant hereby expressly declares that Stone Haven Section One and all appurtenant easements, Common Area, Limited Common Area, Lots, improvements and property of every kind and nature whatsoever, real, personal and mixed, located thereon is hereby annexed to and becomes a part of Haverstick Property Ownership as if such originally had been included in the Declaration, and shall hereafter be held, transferred, sold conveyed and occupied subject to the covenants, restrictions and provisions of the Declaration, and the rules and regulations as adopted by the Board of Directors, as each may be amended from time to time. Stone Haven Section One hereafter and for all purposes shall be included in the definition of "Tract" as defined in paragraph 1(t) of the Declaration.

2. Description of Lots. There shall be thirty (30) Lots, Numbered 60 through 89 in Stone Haven Section One as shown on the Supplemental Plat for Stone Haven Section One. Haverstick Property Ownership or the Tract now has eighty-nine (89) Lots.

3. Acceptance and Ratification. The acceptance of a deed of conveyance or the act of occupancy of a Lot and/or Dwelling Unit shall constitute an agreement that the provisions of this Supplemental Declaration, the Declaration and any rules and regulations adopted pursuant thereto, as each may be amended from time to time, are accepted and ratified by each Owner, tenant and occupant, and all such provisions shall be covenants running with the land and shall bind any person having at any time any interest or estate in a Lot and/or Dwelling Unit or the Property as if those provisions were recited and stipulated at length in each and every deed, conveyance, mortgage or lease thereof.

4. Supplemental Plat. The Supplemental Plat for Stone Haven Section One prepared by Weihe Engineers, Inc., certified by Allan H. Weihe, a registered land surveyor under the date of 11-1-96, setting forth the layout, location, identification and dimension of the Lots identified in this Supplemental Declaration is incorporated into the Declaration, added to the plans filed with the Declaration, and has been filed in the Office of the Recorder of Hamilton County, Indiana, as of 12-30-96 as Instrument No. 9654352.

5. To the extent that there are any inconsistencies in the terms and conditions of this Supplemental Declaration, the Declaration and any recorded Plat, the terms of such recorded Plat shall control.

6. Except to the extent modified or amended herein, all terms and conditions of the Declaration remain in full force and effect.

EXECUTED the day and year first above written.

CENTEX HOMES as successor in interest to Centex Homes Company

By: Timothy K. McMahon
Timothy K. McMahon
Division President

STATE OF INDIANA)
) SS:
COUNTY OF HAMILTON)

Before me, a Notary Public in and for said County and State, personally appeared Timothy K. McMahon, by me known and by me known to be the Division President of Centex Homes as successor in interest to Centex Homes Company, and acknowledged the execution of the foregoing "Supplemental Declaration of Haverstick Property Ownership" on behalf of said corporation.

WITNESS my hand and Notarial Seal this 21st day of NOVEMBER, 1996.



Linda A. Givens
County of Residence: Hamilton
My Commission Expires:
August 13, 2000

Linda A. Givens
Notary Public

(Printed Signature)

My Commission Expires:

My County of Residence:

This instrument prepared by Tammy K. Haney, Attorney at Law, Bose McKinney & Evans, 8888 Keystone Crossing, Suite 1201, Indianapolis, Indiana 46240.

Exhibit "A"

BEST POSSIBLE IMAGE

I, the undersigned, a registered land surveyor in the State of Indiana, hereby certify that the within plat represents a subdivision prepared under my supervision of the following described real estate in Clay Township, Hamilton County, Indiana, being a portion of the land surveyed by Curtis C. Huff, Registered Land Surveyor Indiana Number 50348, dated October 25, 1994, the plat of which is recorded as Instrument Number 9338188 in the Office of the Recorder of Hamilton County, Indiana:

A part of United Common Area Number 4 in Quail Run at Haverstick, Section 1A, a subdivision in Hamilton County, Indiana, the Secondary Plat of which is recorded as Instrument Number 9340438 in Plat Cabinet 1, side 865, on file in the Office of the Recorder of Hamilton County, Indiana, and a part of an unutilized common area in Quail Run at Haverstick, Section 1B, a subdivision in Hamilton County, Indiana, the Secondary Plat of which is recorded as Instrument Number 9324870, in Plat Cabinet 1, side 860, on file in the Office of the Recorder of Hamilton County, Indiana, and a part of the Northeast Quarter of Section 21, Township 18 North, Range 4 East, of in Clay Township, Hamilton County, Indiana, and being more particularly described as follows:

COMMENCEMENT at the South-east corner of the northeast Quarter of Section 27, Township 18 North, Range 4 East, thence North 00 degrees 36 minutes 31 seconds West (distance bearing) on and along the West line of said Northeast Quarter 1528.33 feet to the North-eastern most corner of said Quail Run at Haverstick, Section 1A; thence South 48 degrees 12 minutes 11 seconds East on and along the Marquette line of Subdivision 87851 feet to the POINT OF BEGINNING of the within described subdivision; thence North 36 degrees 50 minutes 07 seconds East 195.47 feet to a point on a non-tangent curve, the radius point of which lies 173.00 feet North 38 degrees 50 minutes 07 seconds East from said point; thence Northwesterly, curving to the left on said curve an arc distance of 12.18 feet to the point of tangency of said curve at a point that is 175.00 feet South 40 degrees 49 minutes 23 seconds West of the POINT OF BEGINNING; thence North 49 degrees 10 minutes 31 seconds West 106.17 feet; thence North 40 degrees 49 minutes 29 seconds East 85.00 feet; thence North 72 degrees 55 minutes 24 seconds West 239.06 feet; thence North 00 degrees 48 minutes 29 seconds East 230.94 feet; thence North 16 degrees 58 degrees 31 seconds East 233.31 feet; thence South 73 degrees 14 minutes 07 seconds East 422.11 feet; thence North 45 minutes 58 seconds East 25.76 feet; thence South 73 degrees 14 minutes 02 seconds East 195.00 feet; thence South 18 degrees 45 minutes 38 seconds West 299.78 feet to the point of curvature of a curve to the left, the radius point of which lies 330.00 feet South 73 degrees 14 minutes 02 seconds East from said point of curvature; thence Southwesterly, curving to the left on said curve, an arc distance of 272.14 feet to the point of tangency of said curve at a point that is 330.00 feet South 56 degrees 30 minutes 58 seconds West from the radius point of said curve; thence South 30 degrees 29 minutes 02 seconds East 360.02 feet to the point of curvature of a curve to the right, the radius point of which lies 420.07 feet South 59 degrees 30 minutes 58 seconds West from said point of curvature; thence Southwesterly, curving to the right on said curve, an arc distance of 182.80 feet to a point that is 420.00 feet North 84 degrees 27 minutes 15 seconds East of the radius point of said curve; thence South 87 degrees 46 minutes 43 seconds East 60.49 feet to a point on a non-tangent curve, the radius point of which lies 20.00 feet North 83 degrees 25 minutes 48 seconds East from said point; thence Southwesterly, curving to the left on said curve, an arc distance of 30.00 feet to a point that is 20.00 feet South 00 degrees 40 minutes 31 seconds East from the radius point of said curve; thence South 01 degrees 58 minutes 37 seconds West 30.04 feet to a point on a non-tangent curve, the radius point of which lies 70.00 feet South 00 degrees 40 minutes 31 seconds East from said point; thence Southwesterly, curving to the left on said curve, an arc distance of 89.17 feet to a point of reverse curvature with a curve having a radius of 400.00 feet and a common radius point with the last described curve having a radius of 420.00 feet; thence Southwesterly, curving to the right on said curve having a radius of 480.00 feet, an arc distance of 328.53 feet to the point of tangency of said curve at a point that is 480.00 feet South 45 degrees 15 minutes 48 seconds East of the radius point of said curve; thence South 44 degrees 44 minutes 12 seconds West 44.88 feet; thence South 45 degrees 15 minutes 48 seconds East 50.00 feet; thence South 44 degrees 44 minutes 12 seconds West 78.97 feet to a point on the Northwesterly line of said Quail Run at Haverstick, Section 1B; thence continuing South 44 degrees 44 minutes 12 seconds West 98.33 feet to a point 2.25 feet Northwest of the Northeast line of Lot 45 in said Quail Run at Haverstick, Section 1B; thence North 45 degrees 15 minutes 48 seconds West parallel with the Northwesterly line of said Lot 45, a distance of 30.00 feet to a point on the common boundary between said Quail Run at Haverstick, Sections 1A and 1B, said point being on the Southwesterly right-of-way of Hamilton Way, 3.25 feet Northwest of the North most corner of said Lot 45; thence North 44 degrees 44 minutes 12 seconds East on and along said common boundary and said right-of-way 52.56 feet to the North most corner of said Quail Run at Haverstick, Section 1B, and the East most corner of said Quail Run at Haverstick, Section 1A; thence North 48 degrees 12 minutes 11 seconds West on and along the North line of said Quail Run at Haverstick, Section 1A, a distance of 80.08 feet to a point on the Northwesterly right-of-way of said Hamilton Way; thence South 44 degrees 44 minutes 12 seconds West on and along said right-of-way 92.88 feet to a point 5.25 feet Northwest of the East most corner of Lot 48 in said Quail Run at Haverstick, Section 1A; thence North 45 degrees 15 minutes 48 seconds West parallel with the Northwesterly line of said Lot 48, a distance of 30.00 feet; thence North 44 degrees 44 minutes 12 seconds East 90.31 feet to a point on the Northwesterly line of said Quail Run at Haverstick, Section 1A; thence North 48 degrees 12 minutes 11 seconds West on and along the Northwesterly line of said Quail Run at Haverstick, Section 1A a distance of 229.31 feet to the POINT OF BEGINNING, containing 13.879 acres, more or less.

Subject to all legal easements and rights-of-way.
This subdivision consists of three lots numbered 49 through 51 and an area designated BLOCK A, together with street rights-of-way, all as shown on the within plat. The size of the lots, Block A, and the width of the street rights-of-way is shown in figures denoting feet and decimal parts thereof.
Witness my signature this 12th day of October, 1996.
Alan H. Wehe
Alan H. Wehe, Reg. L.S. - Indiana #10398



18.00
5

**SUPPLEMENTAL DECLARATION OF
COVENANTS AND RESTRICTIONS OF
HAVERSTICK PROPERTY OWNERSHIP** 4985718060

THIS SUPPLEMENTAL DECLARATION made this 1st day of MAY, 1997 by Centex Homes, a Nevada general partnership as successor in interest to Centex Homes Company, an Indiana general partnership ("Declarant"),

W I N E S S E I H:

WHEREAS, the following facts are true:

A. Declarant is the sole owner of the fee simple title to the following described real estate located in Hamilton County, Indiana, to-wit:

See legal description attached hereto made a part hereof and marked Exhibit A.

(Hereinafter referred to as Country Meadows Sections One A and One B)

B. On June 23, 1995, Declarant executed a Declaration of Covenants and Restrictions of Haverstick Property Ownership which was recorded in the Office of the Recorder of Hamilton County, Indiana on June 23, 1995, as Instrument No. 9540437 as amended by Supplemental Declarations, all of which were recorded in the Office of the Recorder of Hamilton County, Indiana on December 30, 1996 and January 15, 1997 as Instrument Nos. 9609654253 and 9709701433, respectively (the "Declaration"). The Declaration is incorporated herein by reference and all of the terms and definitions as described therein are hereby adopted and shall have the same meaning in this Supplemental Declaration.

C. Country Meadows Sections One A and One B is part of the Real Estate described in paragraph A of the recitals of the Declaration. Paragraph 24 of the Declaration provides that all or part of the Real Estate may be annexed to Haverstick Property Ownership, incorporated into the Declaration and the Owners thereof become members of Haverstick Property Ownership in accordance with the conditions in paragraph 24 of the Declaration and the filing of the Supplemental Declaration by Declarant. All conditions relating to the annexation of Country Meadows Sections One A and One B to the Tract of Haverstick Property Ownership have been met, and Declarant, by execution of this Supplemental Declaration, hereby incorporates Country Meadows Sections One A and One B into Haverstick Property Ownership.

9709718060
Filed for Record in
HAMILTON COUNTY, INDIANA
MARY L CLARK
On 05-09-1997 At 03:00 pm.
DEC COV RES 18.00

NOW, THEREFORE, Declarant makes this Supplemental Declaration as follows:

1. Declaration. Declarant hereby expressly declares that Country Meadows Sections One A and One B and all appurtenant easements, Common Area, Limited Common Area, Lots, improvements and property of every kind and nature whatsoever, real, personal and mixed, located thereon is hereby annexed to and becomes a part of Haverstick Property Ownership as if such originally had been included in the Declaration, and shall hereafter be held, transferred, sold conveyed and occupied subject to the covenants, restrictions and provisions of the Declaration, and the rules and regulations as adopted by the Board of Directors, as each may be amended from time to time. Country Meadows Sections One A and One B hereafter and for all purposes shall be included in the definition of "Tract" as defined in paragraph 1(t) of the Declaration.

2. Description of Lots. There shall be thirty-six (36) Lots, Numbered 1 through 36 in Country Meadows Sections One A and One B as shown on the Supplemental Plat for Country Meadows Sections One A and One B. Haverstick Property Ownership or the Tract now has eighty-nine (125) Lots.

3. Square Footage. All Dwelling Units located on Lots in Country Meadows Sections One A and One B shall have a minimum of 1200 square feet of finished living area (exclusive of garages, carports, basements and porches).

4. Acceptance and Ratification. The acceptance of a deed of conveyance or the act of occupancy of a Lot and/or Dwelling Unit shall constitute an agreement that the provisions of this Supplemental Declaration, the Declaration and any rules and regulations adopted pursuant thereto, as each may be amended from time to time, are accepted and ratified by each Owner, tenant and occupant, and all such provisions shall be covenants running with the land and shall bind any person having at any time any interest or estate in a Lot and/or Dwelling Unit or the Property as if those provisions were recited and stipulated at length in each and every deed, conveyance, mortgage or lease thereof.


5. Supplemental Plat. The Supplemental Plat for Country Meadows Sections One A and One B prepared by Stoepelwerth & Associates, Inc., certified by Dennis D. Oimstead, a registered land surveyor under the date of 1/22/97, setting forth the layout, location, identification and dimension of the Lots identified in this Supplemental Declaration is incorporated into the Declaration, added to the plans filed with the Declaration, and has been filed in the Office of the Recorder of Hamilton County, Indiana, as of 5/9/97 as Instrument No. 9709718058, 9709718059.

6. To the extent that there are any inconsistencies in the terms and conditions of this Supplemental Declaration, the Declaration and any recorded Plat, the terms of such recorded Plat shall control.

7. Except to the extent modified or amended herein, all terms and conditions of the Declaration remain in full force and effect.

EXECUTED the day and year first above written.

CENTEX HOMES, as successor in interest to Centex Homes Company


By: 
 Timothy K. McMahon
 Division President

STATE OF INDIANA)
) SS:
 COUNTY OF HAMILTON)

Before me, a Notary Public in and for said County and State, personally appeared Timothy K. McMahon, by me known and by me known to be the Division President of Centex Homes, as successor in interest to Centex Homes Company, and acknowledged the execution of the foregoing "Supplemental Declaration of Haverstick Property Ownership" on behalf of said corporation.



WITNESS my hand and Notarial Seal this 1st day of May, 1997.


 Notary Public
 (Printed Signature) **Lorna Fallon**
 Notary Public, State of Indiana
 Hamilton County
 My Commission Expires 07/05/98

My Commission Expires: _____ My County of Residence: _____

This instrument prepared by Tammy K. Haney, Attorney at Law, Bose McKinney & Evans, 8888 Keystone Crossing, Suite 1201, Indianapolis, Indiana 46240.

EXHIBIT "A"

DESCRIPTION OF PROPERTY

COUNTRY MEADOWS, SECTION ONE "A"

Commencing, at the Southwest corner of the Northeast Quarter of Section 27, Township 18 North, Range 4 East; thence North 89 degrees 14 minutes 12 seconds East (assumed bearing) on the South line of said Northeast Quarter 1546.58 feet to the Southeasterly corner of QUAIL RUN AT HAVERSTICK, SECTION 1A, a subdivision in Hamilton County, Indiana, the Secondary Plat of which is recorded as Instrument Number 9540438 in Plat Cabinet 1 on Slide 565 in the Office of the Recorder of Hamilton County, Indiana; thence North 00 degrees 36 minutes 31 seconds West on the East line of said subdivision and the Northerly prolongation thereof, being the Easterly line of QUAIL RUN AT HAVERSTICK, SECTION 1B, a subdivision in Hamilton County, Indiana, the Secondary Plat of which is recorded as Instrument Number 9624670 in Plat Cabinet 1 on Slide 680 in said Recorder's Office, a total distance of 111.87 feet to the Northeasterly corner of said QUAIL RUN AT HAVERSTICK, SECTION 1B, said corner being the PLACE OF BEGINNING of the within described subdivision; thence North 48 degrees 12 minutes 11 seconds West on the Northerly line of said QUAIL RUN AT HAVERSTICK, a distance of 756.48 feet; thence North 44 degrees 44 minutes 12 seconds East 79.97 feet; thence North 45 degrees 15 minutes 48 seconds West 50.00 feet; thence North 44 degrees 44 minutes 12 seconds East 44.96 feet to the point of curvature of a curve, the radius point of which lies 480.00 feet North 45 degrees 15 minutes 48 seconds West from said point of curvature; thence Northeasterly, curving to the left on said curve, an arc distance of 326.53 feet to the point of curvature of a curve to the right having a radius of 20.00 feet, the radius point of which is 500.00 feet South 84 degrees 14 minutes 26 seconds East from the radius point of the last described curve; thence Northeasterly, curving to the right on said curve, an arc distance of 29.17 feet to a point that is 20.00 feet North 00 degrees 40 minutes 41 seconds West of the radius point of said curve; thence North 01 degrees 36 minutes 35 seconds East 50.04 feet; thence North 89 degrees 19 minutes 29 seconds East 139.96 feet to the point of curvature of a curve, the radius point of which lies 20.00 feet North 00 degrees 40 minutes 31 seconds West from said point; thence Northeasterly, curving to the left on said curve, an arc distance of 31.42 feet to a point that is 20.00 feet North 89 degrees 19 minutes 29 seconds East of the radius point of said curve; thence North 89 degrees 19 minutes 29 seconds East 50.00 feet to a point on a non-tangent curve having a radius of 20.00 feet, the radius point of which lies 90.00 feet North 89 degrees 19 minutes 29 seconds East from the radius point of the last described curve; thence Southeasterly, curving to the left on said curve, an arc distance of 31.42 feet to the point of tangency of said curve, at a point that is 20.00 feet South 00 degrees 40 minutes 31 seconds East of the radius point of said curve; thence North 89 degrees 19 minutes 29 seconds East 113.42 feet to a point on a line that bears North 00 degrees 36 minutes 31 seconds West from the place of beginning; thence South 00 degrees 36 minutes 31 seconds East on said line 989.92 feet to the place of beginning, containing 8.070 acres, more or less.

COUNTRY MEADOWS, SECTION ONE "B"

Commencing, at the Southwest corner of the Northeast Quarter of Section 27, Township 18 North, Range 4 East; thence North 89 degrees 14 minutes 12 seconds East (assumed bearing) on the South line of said Northeast Quarter 1546.58 feet to the Southeasterly corner of QUAIL RUN AT HAVERSTICK, SECTION 1A, a subdivision in Hamilton County, Indiana, the Secondary Plat of which is recorded as Instrument Number 9540438 in Plat Cabinet 1 on Slide 565 in the Office of the Recorder of Hamilton County, Indiana; thence North 00 degrees 36 minutes 31 seconds West on the East line of said subdivision and the Northerly prolongation thereof, being the Easterly line of QUAIL RUN AT HAVERSTICK, SECTION 1B, a subdivision in Hamilton County, Indiana, the Secondary Plat of which is recorded as Instrument Number 9624670 in Plat Cabinet 1 on Slide 680 in said Recorder's Office, and the Easterly line of COUNTRY MEADOWS AT HAVERSTICK, SECTION ONE A, a subdivision in Hamilton County, Indiana, per the Secondary Plat of which is recorded in said Recorder's Office as Instrument Number 9540438 in Plat Cabinet 1 on Slide 565, a total distance of 1101.79 feet to the Northeasterly corner of said COUNTRY MEADOWS AT HAVERSTICK, SECTION ONE A, said corner being the PLACE OF BEGINNING of the within described subdivision; (the following five courses are on the Northerly line of said COUNTRY MEADOWS AT HAVERSTICK) 1.) thence South 89 degrees 19 minutes 29 seconds West 113.42 feet to the point of curvature of a curve, the radius point of which lies 20.00 feet North 00 degrees 40 minutes 31 seconds West of said point of curvature; 2.) thence Northwesterly, curving to the right on said curve, an arc distance of 31.42 feet to a point that is

20.00 feet South 89 degrees 19 minutes 29 seconds West of the radius point of said curve; 3.) thence South 89 degrees 19 minutes 29 seconds West 50.00 feet to a point on a non-tangent curve having a radius of 20.00 feet, the radius point of which lies 90.00 feet South 89 degrees 19 minutes 29 seconds West from the radius point of the last described curve; 4.) thence Southwesterly, curving to the right on said curve, an arc distance of 31.42 feet to the point of tangency of said curve at a point that is 20.00 feet South 00 degrees 40 minutes 31 seconds East of the radius point of said curve; 5.) thence South 89 degrees 19 minutes 29 seconds West 139.96 feet to the point of curvature of a curve to the right, the radius point of which lies 20.00 feet North 00 degrees 40 minutes 31 seconds West from said point of curvature; thence Northwesterly, curving to the right on said curve, an arc distance of 30.06 feet to a point on a curve having a radius of 480.00 feet, the radius point of which lies 500.00 feet South 85 degrees 25 minutes 47 seconds West from the radius point of the last described curve and is common with curve in the Westerly line of the aforesaid subdivision of COUNTRY MEADOWS AT HAVERSTICK, which has a radius of 480.00 feet; thence Northwesterly, curving to the left on said curve, an arc distance of 217.09 feet to the point of tangency of said curve at a point that is 480.00 feet North 59 degrees 30 minutes 58 seconds East of the radius point of said common curves; thence North 30 degrees 29 minutes 02 seconds West 321.26 feet; thence North 67 degrees 01 minute 23 seconds East 288.59 feet; thence North 89 degrees 19 minutes 29 seconds East 135.00 feet; thence North 00 degrees 40 minutes 31 seconds West 17.08 feet; thence North 89 degrees 19 minutes 29 seconds East 184.15 feet to a point on a line that bears North 00 degrees 36 minutes 31 seconds West from the place of beginning; thence South 00 degrees 36 minutes 31 seconds East on said line 630.00 feet to the place of beginning, containing 6.400 acres, more or less.

Subject to all legal easements and rights-of-way.

**FIRST AMENDMENT TO DECLARATION OF
COVENANTS AND RESTRICTIONS OF
HAVERSTICK PROPERTY OWNERSHIP**

**Instrument
9709718061**

14.00
②
2. P. 18061

THIS FIRST AMENDMENT is made this 1st day of MAY, 1997 by Centex Homes, a Nevada general partnership as successor in interest to Centex Homes Company, an Indiana general partnership ("Declarant"),

W I T N E S S E I H:

WHEREAS, the following facts are true:

1. On June 23, 1995, Declarant filed of record in the Office of the Recorder of Hamilton County, Indiana, as Instrument No. 9540437 a Declaration of Covenants and Restrictions of Haverstick Property Ownership (the "Declaration").

2. Declarant desires to amend the Declaration to provide for the square footage of Dwelling Units to be constructed on the Real Estate (all such capitalized terms being defined in the Declaration).

3. Declarant has by Supplemental Declaration of Covenants and Restrictions of Haverstick Property Ownership added additional property to the Real Estate as follows:

(a) Supplemental Declaration of Covenants and Restrictions of Haverstick Property Ownership for Stone Haven Section One recorded December 30, 1996 as Instrument No. 9609654253; and

(b) Supplemental Declaration of Covenants and Restrictions of Haverstick Property Ownership for Quail Run Section 1B recorded January 15, 1997 as Instrument No. 9709701433.

3. Declarant is executing this First Amendment pursuant to Paragraph 25(b) of the Declaration.

NOW, THEREFORE, the Declaration is amended to read as follows:

1. Paragraph 23(b) of the Declaration is amended to read as follows: "All Dwelling Units located on Lots in Quail Run Phase 1A, Quail Run Section 1B and Stone Haven Section One shall have a minimum of 1300 square feet of finished living area (exclusive of garages, carports, basements and porches)."

9709718061
Filed for Record in
HAMILTON COUNTY, INDIANA
MARY L. CLARK
On 05-09-1997 At 03:00 pm.
AMEND DECL 14.00

2. To the extent not amended by this First Amendment, all other terms, provisions and conditions of the Declaration remain the same.

IN WITNESS WHEREOF, the undersigned has caused this First Amendment to be executed the day and year first above written.

CENTEX HOMES, as successor in interest to Centex Homes Company

By: [Signature]
Timothy K. McMahon
Division President

STATE OF INDIANA)
) SS:
COUNTY OF HAMILTON)

Before me, a Notary Public in and for said County and State, personally appeared Timothy K. McMahon, by me known and by me known to be the Division President of Centex Homes, as successor in interest to Centex Homes Company, and acknowledged the execution of the foregoing "First Amendment to Declaration of Haverstick Property Ownership" on behalf of said corporation.

WITNESS my hand and Notarial Seal this 1st day of May, 1997.

[Signature]
Notary Public



(Printed Signature) Lorna Fallon
My County of Residence: _____
Notary Public, State of Indiana
Hamilton County
My Commission Expires 07/05/98

This instrument prepared by Tammy K. Haney, Attorney at Law, Bose McKinney & Evans, 8888 Keystone Crossing, Suite 1201, Indianapolis, Indiana 46240.

SUPPLEMENTAL DECLARATION OF
COVENANTS AND RESTRICTIONS OF
HAVERSTICK PROPERTY OWNERSHIP

16.00
(H)
2.00
none

THIS SUPPLEMENTAL DECLARATION made this 7th day of October, 1997
by Centex Homes, a Nevada general partnership as successor in interest to Centex
Homes Company, an Indiana general partnership ("Declarant"),

W I N E S S E T H:

WHEREAS, the following facts are true:

A. Declarant is the sole owner of the fee simple title to the following described
real estate located in Hamilton County, Indiana, to-wit:

See legal description attached hereto made a part hereof and marked Exhibit A.
(Hereinafter referred to as Country Meadows Section Two)

B. On June 23, 1995, Declarant executed a Declaration of Covenants and
Restrictions of Haverstick Property Ownership which was recorded in the Office of the
Recorder of Hamilton County, Indiana on June 23, 1995, as Instrument No. 9540437 as
amended by Supplemental Declarations, recorded on December 30, 1996, January 15,
1997, and May 9, 1997 as Instrument Nos. 9609654253, 9709701433 and 9709718060,
respectively and a First Amendment recorded on May 9, 1997 as Instrument No.
9709718061 (all of which were recorded in the Office of the Recorder of Hamilton County,
Indiana (the "Declaration"). The Declaration is incorporated herein by reference and all of
the terms and definitions as described therein are hereby adopted and shall have the same
meaning in this Supplemental Declaration.

C. Country Meadows Section Two is part of the Real Estate described in
paragraph A of the recitals of the Declaration. Paragraph 24 of the Declaration provides
that all or part of the Real Estate may be annexed to Haverstick Property Ownership,
incorporated into the Declaration and the Owners thereof become members of Haverstick
Property Ownership in accordance with the conditions in paragraph 24 of the Declaration
and the filing of the Supplemental Declaration by Declarant. All conditions relating to the
annexation of Country Meadows Section Two to the Tract of Haverstick Property
Ownership have been met, and Declarant, by execution of this Supplemental Declaration,
hereby incorporates Country Meadows Section Two into Haverstick Property Ownership.

18517.r1

9709742618
Filed for Record in
HAMILTON COUNTY, INDIANA
MARY L CLARK
On 10-07-1997 At 11:58 am.
DEC COV RES 16.00

NOW, THEREFORE, Declarant makes this Supplemental Declaration as follows:

1. Declaration Declarant hereby expressly declares that Country Meadows Section Two and all appurtenant easements, Common Area, Limited Common Area, Lots, improvements and property of every kind and nature whatsoever, real, personal and mixed, located thereon is hereby annexed to and becomes a part of Haverstick Property Ownership as if such originally had been included in the Declaration, and shall hereafter be held, transferred, sold conveyed and occupied subject to the covenants, restrictions and provisions of the Declaration, and the rules and regulations as adopted by the Board of Directors, as each may be amended from time to time. Country Meadows Section Two hereafter and for all purposes shall be included in the definition of "Tract" as defined in paragraph 1(t) of the Declaration.

2. Description of Lots. There shall be thirty (30) Lots, Numbered 37 through 66 in Country Meadows Section Two as shown on the Supplemental Plat for Country Meadows Section Two. Haverstick Property Ownership of the Tract now has one-hundred fifty-five (155) Lots.

3. Square Footage. All Dwelling Units located on Lots in Country Meadows Section Two shall have a minimum of 1200 square feet of finished living area (exclusive of garages, carports, basements and porches).

4. Acceptance and Ratification. The acceptance of a deed of conveyance or the act of occupancy of a Lot and/or Dwelling Unit shall constitute an agreement that the provisions of this Supplemental Declaration, the Declaration and any rules and regulations adopted pursuant thereto, as each may be amended from time to time, are accepted and ratified by each Owner, tenant and occupant, and all such provisions shall be covenants running with the land and shall bind any person having at any time any interest or estate in a Lot and/or Dwelling Unit or the Property as if those provisions were recited and stipulated at length in each and every deed, conveyance, mortgage or lease thereof.

5. Supplemental Plat. The Supplemental Plat for Country Meadows Section Two prepared by Stoepelwerth & Associates, Inc., certified by Dennis D. Olmstead, a registered land surveyor under the date of September 26, 1997, setting forth the layout, location, identification and dimension of the Lots identified in this Supplemental Declaration is incorporated into the Declaration, added to the plans filed with the Declaration, and has been filed in the Office of the Recorder of Hamilton County, Indiana, as of 10/7/97 as Instrument No. 9709742617.

6. To the extent that there are any inconsistencies in the terms and conditions of this Supplemental Declaration, the Declaration and any recorded Plat, the terms of such recorded Plat shall control.

7. Except to the extent modified or amended herein, all terms and conditions of the Declaration remain in full force and effect.

EXECUTED the day and year first above written.

CENTEX HOMES, as successor in interest to Centex Homes Company

By: [Signature]
Timothy K. McMahon
Division President

STATE OF INDIANA)
) SS:
COUNTY OF HAMILTON)

Before me, a Notary Public in and for said County and State, personally appeared Timothy K. McMahon, by me known and by me known to be the Division President of Centex Homes, as successor in interest to Centex Homes Company, and acknowledged the execution of the foregoing "Supplemental Declaration of Haverstick Property Ownership" on behalf of said corporation.

WITNESS my hand and Notarial Seal this 7 day of October, 1997.

[Signature]
Notary Public
Edward F. Haney
(Printed Signature)

My Commission Expires:
1-26-01

My County of Residence:
Hamilton



This instrument prepared by Tammy K. Haney, Attorney at Law, Bose McKinney & Evans, 8888 Keystone Crossing, Suite 1201, Indianapolis, Indiana 46240.

EXHIBIT A

COUNTRY MEADOWS
AT HAVERSTICK
SECTION TWO

I, the undersigned Registered Land Surveyor, hereby certify that to the best of my knowledge, information and belief, the attached plat correctly represents a subdivision of a part of the Northeast Quarter of Section 27, Township 18 North, Range 4 East in Clay Township, Hamilton County, Indiana being more particularly described as follows:

Commencing at the Southwest corner of the Northeast Quarter of Section 27, Township 18 North, Range 4 East; thence North 89 degrees 14 minutes 12 seconds East (assumed bearing) on the South line of said Northeast Quarter 1546.58 feet to the southeast corner of Quail Run at Haverstick, Section 18, a subdivision in Hamilton County, Indiana, the Secondary Plat of which is recorded as Instrument Number 9824670 in Plat Cabinet 1 on Slide 680 in the Office of the Recorder of Hamilton County, Indiana; thence North 00 degrees 36 minutes 31 seconds West on and along the East line of said subdivision, parallel to the West line of said section 111.87 feet to the Northeast corner of said Quail Run at Haverstick, Section 18, said point also being the Southeast corner of Country Meadows at Haverstick, Section One A, a subdivision in Hamilton County, Indiana, the secondary plat of which is recorded as Instrument Number 9718058 in Plat Cabinet 1 on Slide 774 in the Office of the Recorder of Hamilton County, Indiana; thence continuing North 00 degrees 36 minutes 31 seconds West on and along the East line of said subdivision parallel to the said West line 989.91 feet to the Northeast corner of said Country Meadows at Haverstick, Section One A, said point also being the Southeast corner of Country Meadows at Haverstick, Section One B, a subdivision in Hamilton County, Indiana, the secondary plat of which is recorded as Instrument Number 9718059 in Plat Cabinet 1 on Slide 775 in the Office of the Recorder of Hamilton County, Indiana; thence continuing North 00 degrees 36 minutes 31 seconds West on and along the East line of said subdivision, parallel to the said West line 630.00 feet to the POINT OF BEGINNING of this description; the following four (4) courses being on and along the North boundary of said Country Meadows at Haverstick, Section 18: (1) South 89 degrees 19 minutes 29 seconds West 184.14 feet; (2) South 00 degrees 40 minutes 31 seconds East 17.08 feet; (3) South 89 degrees 19 minutes 29 seconds West 135.00 feet; (4) South 67 degrees 01 minutes 23 seconds West 288.50 feet; thence North 30 degrees 29 minutes 02 seconds West 38.77 feet to the point of curvature of a curve concave easterly, the radius point of said curve being North 59 degrees 30 minutes 58 seconds East 270.00 feet from said point; thence northerly along said curve 222.88 feet to the point of tangency of said curve, the radius point of said curve being South 73 degrees 14 minutes 02 seconds East 270.00 feet from said point; thence North 16 degrees 45 minutes 58 seconds East 357.78 feet to the point of curvature of a curve concave southeasterly, the radius point of said curve being South 73 degrees 14 minutes 02 seconds East 20.00 feet from said point; thence northeasterly along said curve 31.42 feet to the point of tangency of said curve, the radius point of said curve being South 16 degrees 45 minutes 58 seconds West 20.00 feet from said point; thence South 73 degrees 14 minutes 02 seconds East 0.94 feet; thence North 16 degrees 45 minutes 58 seconds East 50.00 feet to the point of curvature of a curve concave northeasterly, the radius point of said curve being North 16 degrees 37 minutes 34 seconds East 20.00 feet from said point; thence northeasterly along said curve 32.78 feet to the point of tangency of said curve, the radius point of said curve being South 69 degrees 31 minutes 30 seconds East 20.00 feet from said point, said point also being the point of curvature of a curve concave southeasterly, the radius point of said curve being South 69 degrees 31 minutes 30 seconds East 470.00 feet from said point; thence northeasterly along said curve 271.38 feet to the point of tangency of said curve, the radius point of said curve being South 38 degrees 26 minutes 30 seconds East 470.00 feet from said point; thence North 53 degrees 33 minutes 30 seconds East 77.41 feet; thence South 79 degrees 07 minutes 39 seconds East 276.52 feet; thence South 00 degrees 36 minutes 31 seconds East parallel to the West line of said Section 737.89 feet to the place of beginning, containing 10.048 acres, more or less. Subject to all legal highways, rights-of-way, easements and restrictions of record.

This subdivision consists of 30 lots numbered 37-66 (both inclusive). The size of lots and widths of streets are shown in feet and decimal parts thereof.

Witness my signature this 10th day of September, 1997.

D. D. Dimstead
Dennis D. Dimstead
Registered Land Surveyor
900012



16.00
 (4)
 2.00
 none

SUPPLEMENTAL DECLARATION OF
 COVENANTS AND RESTRICTIONS OF
Haverstick Property Ownership

THIS SUPPLEMENTAL DECLARATION made this 7th day of October, 1997
 by Centex Homes, a Nevada general partnership as successor in interest to Centex
 Homes Company, an Indiana general partnership ("Declarant"),

WITNESSETH:

WHEREAS, the following facts are true:

A. Declarant is the sole owner of the fee simple title to the following described
 real estate located in Hamilton County, Indiana, to-wit:

See legal description attached hereto made a part hereof and marked Exhibit A.
 (Hereinafter referred to as Stone Haven Section Three)

B. On June 23, 1995, Declarant executed a Declaration of Covenants and
 Restrictions of Haverstick Property Ownership which was recorded in the Office of the
 Recorder of Hamilton County, Indiana on June 23, 1995, as Instrument No. 9540437 as
 amended by Supplemental Declarations, recorded on December 30, 1996, January 15,
 1997, and May 9, 1997 as Instrument Nos. 9609654253, 9709701433 and 9709718060,
 respectively and a First Amendment recorded on May 9, 1997 as Instrument No.
 9709718061 (all of which were recorded in the Office of the Recorder of Hamilton County,
 Indiana (the "Declaration"). The Declaration is incorporated herein by reference and all of
 the terms and definitions as described therein are hereby adopted and shall have the same
 meaning in this Supplemental Declaration.

C. Stone Haven Section Three is part of the Real Estate described in paragraph
 A of the recitals of the Declaration. Paragraph 24 of the Declaration provides that all or
 part of the Real Estate may be annexed to Haverstick Property Ownership, incorporated
 into the Declaration and the Owners thereof become members of Haverstick Property
 Ownership in accordance with the conditions in paragraph 24 of the Declaration and the
 filing of the Supplemental Declaration by Declarant. All conditions relating to the
 annexation of Stone Haven Section Three to the Tract of Haverstick Property Ownership
 have been met, and Declarant, by execution of this Supplemental Declaration, hereby
 incorporates Stone Haven Section Three into Haverstick Property Ownership.

18518.n1

9709742620
 Filed for Record in
 HAMILTON COUNTY, INDIANA
 MARY L CLARK
 On 10-07-1997 At 11:58 am.
 DEC COV RES 16.00

NOW, THEREFORE, Declarant makes this Supplemental Declaration as follows:

1. Declaration. Declarant hereby expressly declares that Stone Haven Section Three and all appurtenant easements, Common Area, Limited Common Area, Lots, improvements and property of every kind and nature whatsoever, real, personal and mixed, located thereon is hereby annexed to and becomes a part of Haverstick Property Ownership as if such originally had been included in the Declaration, and shall hereafter be held, transferred, sold conveyed and occupied subject to the covenants, restrictions and provisions of the Declaration, and the rules and regulations as adopted by the Board of Directors, as each may be amended from time to time. Stone Haven Section Three hereafter and for all purposes shall be included in the definition of "Tract" as defined in paragraph 1(t) of the Declaration.

2. Description of Lots. There shall be thirty-three (33) Lots, Numbered 126 through 158 in Stone Haven Section Three as shown on the Supplemental Plat for Stone Haven Section Three. Haverstick Property Ownership or the Tract now has one-hundred eighty-eight (188) Lots.

3. Square Footage. All Dwelling Units located on Lots in Stone Haven Section Three shall have a minimum of 1300 square feet of finished living area (exclusive of garages, carports, basements and porches).

4. Acceptance and Ratification. The acceptance of a deed of conveyance or the act of occupancy of a Lot and/or Dwelling Unit shall constitute an agreement that the provisions of this Supplemental Declaration, the Declaration and any rules and regulations adopted pursuant thereto, as each may be amended from time to time, are accepted and ratified by each Owner, tenant and occupant, and all such provisions shall be covenants running with the land and shall bind any person having at any time any interest or estate in a Lot and/or Dwelling Unit or the Property as if those provisions were recited and stipulated at length in each and every deed, conveyance, mortgage or lease thereof.

5. Supplemental Plat. The Supplemental Plat for Stone Haven Section Three prepared by Stoepelwerth & Associates, Inc., certified by Dennis D. Olmstead, a registered land surveyor under the date of October 1, 1997, setting forth the layout, location, identification and dimension of the Lots identified in this Supplemental Declaration is incorporated into the Declaration, added to the plans filed with the Declaration, and has been filed in the Office of the Recorder of Hamilton County, Indiana, as of 10/7/97 as Instrument No. 9709742619.

6. To the extent that there are any inconsistencies in the terms and conditions of this Supplemental Declaration, the Declaration and any recorded Plat, the terms of such recorded Plat shall control.

7. Except to the extent modified or amended herein, all terms and conditions of the Declaration remain in full force and effect.

EXECUTED the day and year first above written.

CENTEX HOMES, as successor in interest to Centex Homes Company

By: [Signature]
Timothy K. McMahon
Division President

STATE OF INDIANA)
) SS:
COUNTY OF HAMILTON)

Before me, a Notary Public in and for said County and State, personally appeared Timothy K. McMahon, by me known and by me known to be the Division President of Centex Homes, as successor in interest to Centex Homes Company, and acknowledged the execution of the foregoing "Supplemental Declaration of Haverstick Property Ownership" on behalf of said corporation.

WITNESS my hand and Notarial Seal this 7 day of October, 1997.

[Signature]
Notary Public
Edmund K. Hackett
(Printed Signature)

My Commission Expires:
1-26-01

My County of Residence:
Hamilton



This instrument prepared by Tammy K. Haney, Attorney at Law, Bose McKinney & Evans, 8888 Keystone Crossing, Suite 1201, Indianapolis, Indiana 46240.

EXHIBIT A

Stone Haven at Heverstick
Section Three

I, the undersigned Registered Land Surveyor, hereby certify that to the best of my knowledge, information and belief, the attached plat correctly represents a subdivision of a part of the Northeast Quarter of Section 27, Township 18 North, Range 4 East and part of the Southwest Quarter of Section 22, Township 18 North, Range 4 East all in Clay Township, Hamilton County, Indiana being more particularly described as follows:

Commencing at the Southwest corner of the Northeast Quarter of Section 27, Township 18 North, Range 4 East; thence North 89 degrees 14 minutes 12 seconds East (assumed bearing) on the South line of said Northeast Quarter Section 1548.58 feet to the Southwest corner of Quail Run at Heverstick Section 18, a subdivision in Hamilton County, Indiana; the Secondary Plat of which is recorded as Instrument Number 9824670 in Plat Cabinet 1 on Side 650 in the Office of the Recorder of Hamilton County, Indiana; thence North 00 degrees 38 minutes 31 seconds West on the East line of said plat 111.87 feet to the Northeast corner of Country Meadows at Heverstick, Section 1A, a subdivision in Hamilton County, Indiana; the Secondary Plat of which is recorded as Instrument Number 9718009 in Plat Cabinet 1 on Side 778 in the Office of the Recorder of Hamilton County, Indiana; thence curving North 00 degrees 38 minutes 31 seconds West on the East line of said subdivision 888.81 feet to the Northeast corner of said Country Meadows at Heverstick, Section 1A, said point also being the Southwest corner of the Secondary Plat of which is recorded as Instrument Number 9718009 in Plat Cabinet 1 on Side 778 in the Office of the Recorder of Hamilton County, Indiana; the following six (6) courses being on and along the South boundary of said plat: 1) South 89 degrees 19 minutes 22 seconds West 113.41 feet to the point of curvature of a curve concave northwesterly, the radius point being North 00 degrees 40 minutes 31 seconds West 20.00 feet from said point; 2) northwesterly along said curve 31.42 feet to the point of tangency of said curve, the radius point being North 00 degrees 19 minutes 28 seconds East 20.00 feet from said point; 3) South 89 degrees 18 minutes 28 seconds West 30.00 feet to the point of curvature of a curve concave northwesterly, the radius point being South 89 degrees 18 minutes 28 seconds West 20.00 feet from said point; 4) northwesterly along said curve 31.42 feet to the point of tangency of said curve, the radius point being North 00 degrees 40 minutes 31 seconds West 20.00 feet from said point; 5) South 89 degrees 19 minutes 28 seconds West 20.00 feet to a point on the East boundary of Stone Haven at Heverstick, Section One, a subdivision in Hamilton County, Indiana; the Secondary Plat of which is recorded as Instrument Number 9854252 in Plat Cabinet 1 on Side 783 in the Office of the Recorder of Hamilton County, Indiana; said point also being the point of curvature of a curve concave northwesterly, the radius point being North 00 degrees 40 minutes 31 seconds West 20.00 feet from said point; 6) northwesterly along said East boundary of Stone Haven at Heverstick, Section One, said point also being the POINT OF BEGINNING of this description: the following right (8) courses being on and along the East and North boundaries of said Stone Haven at Heverstick, Section One: 1) North 87 degrees 46 minutes 43 seconds West 80.00 feet to a point on a curve concave northwesterly, the radius point being South 84 degrees 27 minutes 18 seconds West 420.00 feet from said point; 2) northwesterly along said curve 182.67 feet to the point of tangency of said curve the radius point being South 59 degrees 30 minutes 58 seconds West 420.00 feet from said point; 3) North 30 degrees 29 minutes 02 seconds West 280.02 feet to the point of curvature of a curve concave easterly, the radius point being North 89 degrees 30 minutes 58 seconds East 130.00 feet from said point; 4) northerly along said curve 272.14 feet to the point of tangency of said curve, the radius point being South 73 degrees 14 minutes 02 seconds East 130.00 feet from said point; 5) North 19 degrees 45 minutes 38 seconds East 288.78 feet to the Northwest corner of the aforesaid Stone Haven at Heverstick, Section One; thence North 83 degrees 42 minutes 20 seconds West 231.56 feet to a point on a curve concave easterly, the radius point being North 85 degrees 08 minutes 45 seconds East 123.09 feet from said point; thence northerly along said curve 18.88 feet to a point on said curve, the radius point being South 88 degrees 52 minutes 06 seconds East 123.00 feet from said point; thence North 88 degrees 49 minutes 23 seconds West 50.00 feet to a point on a curve concave easterly, the radius point being South 63 degrees 31 minutes 20 seconds East 175.00 feet from said point; thence northerly along said curve 61.24 feet to a point on said curve, the radius point being South 69 degrees 08 minutes 48 seconds East 175.00 feet from said point; thence North 30 degrees 11 minutes 38 seconds East 35.00 feet to the point of curvature of a curve concave easterly, the radius point of said curve being North 68 degrees 48 minutes 24 seconds West 20.00 feet from said point; thence northerly along said curve 25.64 feet to the point of tangency of said curve, the radius point being South 33 degrees 52 minutes 30 seconds West 20.00 feet from said point; thence North 33 degrees 24 minutes 00 seconds East 172.35 feet; thence North 33 degrees 24 minutes 00 seconds East 283.84 feet; thence North 78 degrees 40 minutes 16 minutes 70 seconds West 283.84 feet to a point on a curve concave easterly, the radius point being North 79 degrees 02 minutes 30 seconds East 282.30 feet to a point on said curve, the radius point being North 79 degrees 34 minutes 38 seconds East 282.30 feet from said point; thence North 81 degrees 01 minutes 12 seconds East 189.98 feet; thence South 42 degrees 00 minutes 36 seconds East 189.98 feet; thence North 15 degrees 15 seconds West 154.04 feet; thence South 26 degrees 40 minutes 37 seconds East 28.40 feet to a point on a curve concave southerly, the radius point being South 38 degrees 12 minutes 28 seconds East 530.00 feet from said point; thence southerly along said curve 288.68 feet to the point of tangency of said curve, the radius point being South 69 degrees 31 minutes 25 seconds East 60.00 feet from said point; thence South 69 degrees 31 minutes 25 seconds East 60.00 feet to a point on a curve concave easterly, the radius point being South 69 degrees 31 minutes 25 seconds East 20.00 feet; thence southerly along said curve 32.71 feet to the point of tangency of said curve, the radius point being North 19 degrees 45 minutes 38 seconds West 20.00 feet from said point; thence South 18 degrees 45 minutes 38 seconds West 20.00 feet to a point on a curve concave southerly, the radius point being South 15 degrees 15 seconds East 20.00 feet from said point; thence westerly along said curve 31.42 feet to the point of tangency of said curve, the radius point being South 73 degrees 14 minutes 02 seconds East 20.00 feet from said point; thence South 16 degrees 45 minutes 58 seconds West 357.78 feet to the point of curvature of a curve concave easterly, the radius point being South 73 degrees 14 minutes 02 seconds East 270.00 feet from said point; thence southerly along said curve 222.88 feet to the point of tangency of said curve, the radius point being North 59 degrees 30 minutes 58 seconds East 270.00 feet from said point; thence South 38 degrees 29 minutes 02 seconds East 38.77 feet to the Northwest corner of the aforesaid Country Meadows at Heverstick, Section One B; thence northerly along South 30 degrees 28 minutes 02 seconds East on the West line of said Country Meadows at Heverstick, Section One B 321.25 feet to the point of curvature of a curve concave southerly, the radius point being South 58 degrees 30 minutes 58 seconds West 480.00 feet from said point; thence southerly along said curve 217.10 feet to the point of tangency of said curve, the radius point being South 65 degrees 25 minutes 48 seconds West 480.00 feet from said point, said point also being the place of beginning, containing 12.631 acres, more or less. Subject to all legal highways, rights-of-way, easements and restrictions of record.

20.00
③
L.O. Section One

Instrument
9809835941

9809835941
Filed for Record in
HAMILTON COUNTY, INDIANA
MARY L CLARK
On 07-02-1998 At 01:30 pm.
DEC COV RES 20.00

**SUPPLEMENTAL DECLARATION OF
COVENANTS AND RESTRICTIONS OF
HAVERSTICK PROPERTY OWNERSHIP**

THIS SUPPLEMENTAL DECLARATION made this 23rd day of June, 1998 by Centex Homes, a Nevada general partnership as successor in interest to Centex Homes Company, an Indiana general partnership ("Declarant"),

WITNESSETH:

WHEREAS, the following facts are true:

A. Declarant is the sole owner of the fee simple title to the following described real estate located in Hamilton County, Indiana, to-wit:

See legal description attached hereto made a part hereof and marked Exhibit A. (Hereinafter referred to as Lost Oaks Section One)

B. On June 23, 1995, Declarant executed a Declaration of Covenants and Restrictions of Haverstick Property Ownership which was recorded in the Office of the Recorder of Hamilton County, Indiana on June 23, 1995, as Instrument No. 9540437 as amended by Supplemental Declarations, recorded on December 30, 1996, January 15, 1997, May 9, 1997 and October 7, 1997, as Instrument Nos. 9609654253, 9708701433, 9709718060, 9709742620 and 9709742618, respectively and a First Amendment recorded on May 9, 1997 as Instrument No. 9709718061 (all of which were recorded in the Office of the Recorder of Hamilton County, Indiana (the "Declaration"). The Declaration is incorporated herein by reference and all of the terms and definitions as described therein are hereby adopted and shall have the same meaning in this Supplemental Declaration.

C. Lost Oaks Section One is part of the Real Estate described in paragraph A of the recitals of the Declaration. Paragraph 24 of the Declaration provides that all or part of the Real Estate may be annexed to Haverstick Property Ownership, incorporated into the Declaration and the Owners thereof become members of Haverstick Property Ownership in accordance with the conditions in paragraph 24 of the Declaration and the filing of the Supplemental Declaration by Declarant. All conditions relating to the annexation of Lost Oaks Section One to the Tract of Haverstick Property Ownership have been met, and Declarant, by execution of this Supplemental Declaration, hereby incorporates Lost Oaks Section One into Haverstick Property Ownership.

;;ODWAMHOOAMAND;22669;1

NOW, THEREFORE, Declarant makes this Supplemental Declaration as follows:

1. Declaration. Declarant hereby expressly declares that Lost Oaks Section One and all appurtenant easements, Common Area, Limited Common Area, Lots, improvements and property of every kind and nature whatsoever, real, personal and mixed, located thereon is hereby annexed to and becomes a part of Haverstick Property Ownership as if such originally had been included in the Declaration, and shall hereafter be held, transferred, sold conveyed and occupied subject to the covenants, restrictions and provisions of the Declaration, and the rules and regulations as adopted by the Board of Directors, as each may be amended from time to time. Lost Oaks Section One hereafter and for all purposes shall be included in the definition of "Tract" as defined in paragraph 1(t) of the Declaration.

2. Description of Lots. There shall be 33 Lots, Numbered 67 through 99 in Lost Oaks Section One as shown on the Supplemental Plat for Lost Oaks Section One. Haverstick Property Ownership or the Tract now has 221 Lots.

3. Square Footage. All Dwelling Units located on Lots in Lost Oaks Section One shall have a minimum of 1,200 square feet of finished living area (exclusive of garages, carports, basements and porches).

4. Acceptance and Ratification. The acceptance of a deed of conveyance or the act of occupancy of a Lot and/or Dwelling Unit shall constitute an agreement that the provisions of this Supplemental Declaration, the Declaration and any rules and regulations adopted pursuant thereto, as each may be amended from time to time, are accepted and ratified by each Owner, tenant and occupant, and all such provisions shall be covenants running with the land and shall bind any person having at any time any interest or estate in a Lot and/or Dwelling Unit or the Property as if those provisions were recited and stipulated at length in each and every deed, conveyance, mortgage or lease thereof.

5. Supplemental Plat. The Supplemental Plat for Lost Oaks Section One prepared by Stoeppelwerth & Associates, Inc., certified by Dennis D. Olmstead, a registered land surveyor under the date of June 9, 1998, setting forth the layout, location, identification and dimension of the Lots identified in this Supplemental Declaration is incorporated into the Declaration, added to the plans filed with the Declaration, and has been filed in the Office of the Recorder of Hamilton County, Indiana, as of July 2, 1998 as Instrument No. 9809835940.

18.00
⑤
1.00
ra2

~~9809858098~~

**SUPPLEMENTAL DECLARATION OF
COVENANTS AND RESTRICTIONS OF
HAVERSTICK PROPERTY OWNERSHIP**

9809858098
Filed for Record in
HAMILTON COUNTY, INDIANA
MARY L CLARK
On 10-14-1998 At 01:12 pm.
DEC COV RES 18.00

THIS SUPPLEMENTAL DECLARATION made this 25th day of September, 1998 by Centex Homes, a Nevada general partnership as successor in interest to Centex Homes Company, an Indiana general partnership ("Declarant"),

W I T N E S S E T H:

WHEREAS, the following facts are true:

A. Declarant is the sole owner of the fee simple title to the following described real estate located in Hamilton County, Indiana, to-wit:

See legal description attached hereto made a part hereof and marked Exhibit A. (Hereinafter referred to as Lost Oaks Section Two A)

B. On June 23, 1995, Declarant executed a Declaration of Covenants and Restrictions of Haverstick Property Ownership which was recorded in the Office of the Recorder of Hamilton County, Indiana on June 23, 1995, as Instrument No. 9540437 as amended by Supplemental Declarations, recorded on December 30, 1996, January 15, 1997, May 9, 1997, October 7, 1997 and July 2, 1998, as Instrument Nos. 9809654253, 9709701433, 9709718060, 9709742620, 9709742618 and 9809835941, respectively, and a First Amendment recorded on May 9, 1997 as Instrument No. 9709718061 (all of which were recorded in the Office of the Recorder of Hamilton County, Indiana (the "Declaration"). The Declaration is incorporated herein by reference and all of the terms and definitions as described therein are hereby adopted and shall have the same meaning in this Supplemental Declaration.

C. Lost Oaks Section Two A is part of the Real Estate described in paragraph A of the recitals of the Declaration. Paragraph 24 of the Declaration provides that all or part of the Real Estate may be annexed to Haverstick Property Ownership, incorporated into the Declaration and the Owners thereof become members of Haverstick Property Ownership in accordance with the conditions in paragraph 24 of the Declaration and the filing of the Supplemental Declaration by Declarant. All conditions relating to the annexation of Lost Oaks Section Two A to the Tract of Haverstick Property Ownership have been met, and Declarant, by execution of this Supplemental Declaration, hereby incorporates Lost Oaks Section Two A into Haverstick Property Ownership.

...CDMAW\HODM\NO127695.1

NOW, THEREFORE, Declarant makes this Supplemental Declaration as follows:

1. Declaration. Declarant hereby expressly declares that Lost Oaks Section Two A and all appurtenant easements, Common Area, Limited Common Area, Lots, improvements and property of every kind and nature whatsoever, real, personal and mixed, located thereon is hereby annexed to and becomes a part of Haverstick Property Ownership as if such originally had been included in the Declaration, and shall hereafter be held, transferred, sold conveyed and occupied subject to the covenants, restrictions and provisions of the Declaration, and the rules and regulations as adopted by the Board of Directors, as each may be amended from time to time. Lost Oaks Section Two A hereafter and for all purposes shall be included in the definition of "Tract" as defined in paragraph 1(f) of the Declaration.

2. Description of Lots. There shall be twenty-three (23) Lots, Numbered 100-104, 131-142 and 159-164 in Lost Oaks Section Two A as shown on the Supplemental Plat for Lost Oaks Section Two A. Haverstick Property Ownership or the Tract now has two hundred forty-four (244) Lots.

3. Square Footage. All Dwelling Units located on Lots in Lost Oaks Section Two A shall have a minimum of 1,200 square feet of finished living area (exclusive of garages, carports, basements and porches).

4. Acceptance and Ratification. The acceptance of a deed of conveyance or the act of occupancy of a Lot and/or Dwelling Unit shall constitute an agreement that the provisions of this Supplemental Declaration, the Declaration and any rules and regulations adopted pursuant thereto, as each may be amended from time to time, are accepted and ratified by each Owner, tenant and occupant, and all such provisions shall be covenants running with the land and shall bind any person having at any time any interest or estate in a Lot and/or Dwelling Unit or the Property as if those provisions were recited and stipulated at length in each and every deed, conveyance, mortgage or lease thereof.

5. Supplemental Plat. The Supplemental Plat for Lost Oaks Section Two A prepared by Stoepelwerth & Associates, Inc., certified by Dennis D. Olmstead, a registered land surveyor under the date of Sept. 23, 1998, setting forth the layout, location, identification and dimension of the Lots identified in this Supplemental Declaration is incorporated into the Declaration, added to the plans filed with the Declaration, and has been filed in the Office of the Recorder of Hamilton County, Indiana, as of OCTOBER 14, 1998 as Instrument No. 9809858097.


6. To the extent that there are any inconsistencies in the terms and conditions of this Supplemental Declaration, the Declaration and any recorded Plat, the terms of such recorded Plat shall control.

7. Except to the extent modified or amended herein, all terms and conditions of the Declaration remain in full force and effect.

EXECUTED the day and year first above written.

CENTEX HOMES, as successor in interest to Centex
Homes Company

By: Centex Real Estate Corporation, general partner

By: 
Timothy K. McMahon
Indianapolis Division President

STATE OF INDIANA)
) SS:
COUNTY OF MARION)

Before me, a Notary Public in and for said County and State, personally appeared Timothy K. McMahon, by me known and by me known to be the Division President of Centex Homes, as successor in interest to Centex Homes Company, and acknowledged the execution of the foregoing "Supplemental Declaration of Haverstick Property Ownership" on behalf of said corporation.

WITNESS my hand and Notarial Seal this 28th day of September, 1998.

[Signature]
Notary Public

Edmond F. Hockett
(Printed Signature)

My Commission Expires:

1-26-01

My County of Residence:

Hamilton



This instrument prepared by Tammy K. Haney, Attorney at Law, Bose McKinney & Evans, 8888 Keystone Crossing, Suite 1500, Indianapolis, Indiana 46240.

EXHIBIT "A"

DESCRIPTION OF PROPERTY

LOST OAKS
AT HAVERSTICK
SECTION TWO A

I, the undersigned Registered Land Surveyor, hereby certify that to the best of my knowledge, information and belief, that the attached plat correctly represents a subdivision of a part of the Southeast Quarter of Section 22, Township 18 North, Range 4 East and part of the Southwest Quarter of Section 23, Township 18 North, Range 4 East in Hamilton County, Indiana, more particularly described as follows:

Commencing at the Southwest corner of the Southwest Quarter of Section 23, Township 18 North, Range 4 East; thence North 89 degrees 36 minutes 37 seconds East along the South line of said Section 23, 52.31 feet to the Southeast corner of Lost Oaks at Haverstick, Section One, recorded as Instrument Number 9809835940 in Plat Cabinet 2 on Slide 132 in the Office of the Recorder of Hamilton County, Indiana, said point also being the POINT OF BEGINNING of this description; the following sixteen (16) courses being on and along the North and East boundaries of said plot; 1) North 00 degrees 22 minutes 09 seconds West 164.98 feet; 2) North 89 degrees 37 minutes 51 seconds East 7.54 feet; 3) North 00 degrees 25 minutes 18 seconds West 190.17 feet; 4) North 19 degrees 30 minutes 31 seconds East 402.76 feet; 5) North 25 degrees 01 minutes 48 seconds West 135.37 feet to a point on a curve concave southeasterly, the radius point being South 32 degrees 27 minutes 14 seconds East 470.00 feet from said point; 6) southwesterly along said curve 14.82 feet to the point of tangency of said curve, the radius point being South 34 degrees 15 minutes 37 seconds East 470.00 feet from said point; 7) South 55 degrees 44 minutes 23 seconds West 283.52 feet to the point of curvature of a curve concave northerly, the radius point being North 34 degrees 15 minutes 37 seconds West 480.00 feet from said point; 8) westerly along said curve 272.66 feet to the point of tangency of said curve, the radius point being North 01 degrees 42 minutes 49 seconds West 480.00 feet from said point; 9) South 88 degrees 17 minutes 11 seconds West 27.87 feet to the point of curvature of a curve concave southeasterly, the radius point being South 01 degrees 42 minutes 49 seconds East 20.00 feet from said point; 10) southerly along said curve 31.42 feet to the point of tangency of said curve, the radius point being North 88 degrees 17 minutes 11 seconds East 20.00 feet from said point; 11) South 88 degrees 17 minutes 11 seconds West 50.00 feet to the point of curvature of a curve concave westerly, the radius point being South 88 degrees 17 minutes 11 seconds West 20.00 feet from said point; 12) westerly along said curve 31.42 feet to the point of tangency of said curve, the radius point being South 01 degrees 42 minutes 49 seconds East 20.00 feet from said point; 13) South 88 degrees 17 minutes 11 seconds West 83.29 feet to the point of curvature of a curve concave southerly, the radius point being South 01 degrees 42 minutes 49 seconds East 220.00 feet from said point; 14) southwesterly along said curve 198.20 feet to a point on said curve, the radius point being South 53 degrees 19 minutes 52 seconds East 220.00 feet from said point; 15) North 53 degrees 19 minutes 52 seconds West 60.90 feet to a point on a curve concave northerly, the radius point being North 53 degrees 19 minutes 52 seconds West 20.00 feet from said point; 16) southeasterly along said curve 30.57 feet to the point of tangency of said curve, the radius point being North 34 degrees 15 minutes 05 seconds East 20.00 feet from said point; thence North 55 degrees 44 minutes 55 seconds West 20.27 feet; thence North 34 degrees 15 minutes 05 seconds East 7.35 feet to the point of curvature of a curve concave southerly, the radius point being South 55 degrees 44 minutes 55 seconds East 320.00 feet from said point; thence northeasterly along said curve 301.79 feet to the point of tangency of said curve, the radius point being South 01 degrees 42 minutes 49 seconds East 320.00 feet from said point; thence North 88 degrees 17 minutes 11 seconds East 201.16 feet to the point of curvature of a curve concave northerly, the radius point being North 01 degrees 42 minutes 49 seconds West 380.00 feet from said point; thence northeasterly along said curve 215.86 feet to the point of tangency of said curve, the radius point being North 34 degrees 15 minutes 37 seconds West 380.00 feet from said point; thence North 55 degrees 44 minutes 23 seconds East 283.52 feet to the point of curvature of a curve concave southerly, the radius point being South 34 degrees 15 minutes 37 seconds East 570.00 feet from said point; thence easterly along said curve 299.83 feet to the point of tangency of said curve, the radius point being South 04 degrees 07 minutes 19 seconds East 570.00 feet from said point; thence South 04 degrees 07 minutes 19 seconds East 100.00 feet to the point of curvature of a curve concave southerly, the radius point being South 04 degrees 07 minutes 19 seconds East 470.00 feet from said point; thence easterly along said curve 29.59 feet to the point of tangency of said curve, the radius point being South 00 degrees 30 minutes 55 seconds East 470.00 feet from said point; thence North 89 degrees 29 minutes 05 seconds East 81.82 feet; thence South 00 degrees 30 minutes 55 seconds East 160.00 feet; thence North 89 degrees 29 minutes 05 seconds East 15.46 feet; thence South 00 degrees 30 minutes 55 seconds East 226.21 feet; thence South 29 degrees 07 minutes 14 seconds West 229.28 feet; thence North 87 degrees 30 minutes 51 seconds West 49.03 feet; thence South 05 degrees 46 minutes 46 seconds East 130.00 feet to the point of curvature of a curve concave northerly, the radius point being North 05 degrees 46 minutes 46 seconds West 275.00 feet from said point; thence easterly along said curve 6.15 feet to the point of tangency of said curve, the radius point being North 07 degrees 03 minutes 40 seconds West 275.00 feet from said point; thence South 07 degrees 03 minutes 40 seconds East 173.05 feet; thence South 00 degrees 23 minutes 23 seconds East 44.87 feet to a point on the South line of the said Southwest Quarter; thence South 89 degrees 36 minutes 37 seconds West along the said South line 311.26 feet to the place of beginning, containing 9.444 acres, more or less. Subject to all legal highways, rights-of-way, easements and restrictions of record.

KCO
⑤
1.00
RCL

Instrument
9809858100

9809858100
Filed for Record in
HAMILTON COUNTY, INDIANA
COVENANTS AND RESTRICTIONS OF MARY L CLARK
HAVERSTICK PROPERTY OWNERSHIP On 10-14-1998 At 01:12 pm.
DEC COV RES 18.00

THIS SUPPLEMENTAL DECLARATION made this 20th day of September, 1998 by Centex Homes, a Nevada general partnership as successor in interest to Centex Homes Company, an Indiana general partnership ("Declarant"),

WITNESSETH:

WHEREAS, the following facts are true:

A. Declarant is the sole owner of the fee simple title to the following described real estate located in Hamilton County, Indiana, to-wit:

See legal description attached hereto made a part hereof and marked Exhibit A. (Hereinafter referred to as Stone Haven Section Two A)

B. On June 23, 1995, Declarant executed a Declaration of Covenants and Restrictions of Haverstick Property Ownership which was recorded in the Office of the Recorder of Hamilton County, Indiana on June 23, 1995, as Instrument No. 9540437 as amended by Supplemental Declarations, recorded on December 30, 1996, January 15, 1997, May 9, 1997 and July 2, 1998 as Instrument Nos. 9609654253, 9709701433, 9709718060 and 9809835941, respectively, and a First Amendment recorded on May 9, 1997 as Instrument No. 9709718061 (all of which were recorded in the Office of the Recorder of Hamilton County, Indiana (the "Declaration"). The Declaration is incorporated herein by reference and all of the terms and definitions as described therein are hereby adopted and shall have the same meaning in this Supplemental Declaration.

C. Stone Haven Section Two A is part of the Real Estate described in paragraph A of the recitals of the Declaration. Paragraph 24 of the Declaration provides that all or part of the Real Estate may be annexed to Haverstick Property Ownership, incorporated into the Declaration and the Owners thereof become members of Haverstick Property Ownership in accordance with the conditions in paragraph 24 of the Declaration and the filing of the Supplemental Declaration by Declarant. All conditions relating to the annexation of Stone Haven Section Two A to the Tract of Haverstick Property Ownership have been met, and Declarant, by execution of this Supplemental Declaration, hereby incorporates Stone Haven Section Two A into Haverstick Property Ownership.

..ODMAMHODMANO1;24284;1

NOW, THEREFORE, Declarant makes this Supplemental Declaration as follows:

1. Declaration. Declarant hereby expressly declares that Stone Haven Section Two A and all appurtenant easements, Common Area, Limited Common Area, Lots, improvements and property of every kind and nature whatsoever, real, personal and mixed, located thereon is hereby annexed to and becomes a part of Haverstick Property Ownership as if such originally had been included in the Declaration, and shall hereafter be held, transferred, sold conveyed and occupied subject to the covenants, restrictions and provisions of the Declaration, and the rules and regulations as adopted by the Board of Directors, as each may be amended from time to time. Stone Haven Section Two A hereafter and for all purposes shall be included in the definition of "Tract" as defined in paragraph 1(t) of the Declaration.

2. Description of Lots. There shall be eighteen (18) Lots, Numbered 90-93 and 112-125 in Stone Haven Section Two A as shown on the Supplemental Plat for Stone Haven Section Two A. Haverstick Property Ownership or the Tract now has Two hundred and one (201) Lots.

3. Square Footage. All Dwelling Units located on Lots in Stone Haven Section Two A shall have a minimum of 1300 square feet of finished living area (exclusive of garages, carports, basements and porches).

4. Acceptance and Ratification. The acceptance of a deed of conveyance or the act of occupancy of a Lot and/or Dwelling Unit shall constitute an agreement that the provisions of this Supplemental Declaration, the Declaration and any rules and regulations adopted pursuant thereto, as each may be amended from time to time, are accepted and ratified by each Owner, tenant and occupant, and all such provisions shall be covenants running with the land and shall bind any person having at any time any interest or estate in a Lot and/or Dwelling Unit or the Property as if those provisions were recited and stipulated at length in each and every deed, conveyance, mortgage or lease thereof.

5. Supplemental Plat. The Supplemental Plat for Stone Haven Section Two A prepared by Stoepelwerth & Associates, Inc., certified by Dennis D. Olmstead, a registered land surveyor under the date of April 23, 1998, setting forth the layout, location, identification and dimension of the Lots identified in this Supplemental Declaration is incorporated into the Declaration, added to the plans filed with the Declaration, and has been filed in the Office of the Recorder of Hamilton County, Indiana, as of October 14, 1998 as Instrument No. 9809858099.


6. To the extent that there are any inconsistencies in the terms and conditions of this Supplemental Declaration, the Declaration and any recorded Plat, the terms of such recorded Plat shall control.

7. Except to the extent modified or amended herein, all terms and conditions of the Declaration remain in full force and effect.

EXECUTED the day and year first above written.

CENTEX HOMES, as successor in interest to Centex
Homes Company

By: Centex Real Estate Corporation, general partner

By: 

Timothy K. McMahon
Indianapolis Division President

STATE OF INDIANA)
) SS:
COUNTY OF MARION)

Before me, a Notary Public in and for said County and State, personally appeared Timothy K. McMahon, by me known and by me known to be the Division President of Centex Homes, as successor in interest to Centex Homes Company, and acknowledged the execution of the foregoing "Supplemental Declaration of Haverstick Property Ownership" on behalf of said corporation.

WITNESS my hand and Notarial Seal this 28th day of September, 1998.

[Signature]
Notary Public

Edward F. Hackett
(Printed Signature)

My Commission Expires:

1-26-01

My County of Residence:

Hamilton



9809858100
Filed for Record in
HAMILTON COUNTY, INDIANA
MARY L CLARK
On 10-14-1998 At 01:12 pm.
DEC COV RES 18.00

This instrument prepared by Tammy K. Haney, Attorney at Law, Bose McKinney & Evans, 8888 Keystone Crossing, Suite 1500, Indianapolis, Indiana 46240.

EXHIBIT "A"

DESCRIPTION OF PROPERTY

STONE HAVEN AT HAVERSTICK
SECTION TWO A

I, the undersigned, a registered land surveyor in the State of Indiana, hereby certify that the within plat represents a subdivision prepared under my supervision of the following described real estate located in the Northeast Quarter of Section 27, Township 18 North, Range 4 East in Clay Township, Hamilton County, Indiana, being more particularly described as follows:

COMMENCING at the Southwest corner of the Northeast Quarter of Section 27, Township 18 North, Range 4 East; thence North 00 degrees 36 minutes 31 seconds West (assumed bearing) on the West line of said Northeast Quarter 1528.53 feet to the Northwestern most corner of QUAIL RUN AT HAVERSTICK, SECTION ONE A, a subdivision in Hamilton County, Indiana, the Secondary Plat of which is recorded as Instrument Number 9540438 in Plat Cabinet Number 1 on Slide 565 in the Office of the Recorder of Hamilton County, Indiana, said corner being the POINT OF BEGINNING of this description; thence South 48 degrees 12 minutes 11 seconds East on the Northerly line of said subdivision 878.52 feet to the Southwest corner of STONE HAVEN AT HAVERSTICK SECTION ONE, a subdivision in Hamilton County, Indiana, the Secondary Plat of which is recorded as Instrument # 9654252 in Plat Cabinet No. 1, on Slide No. 753 in the Office of the Recorder of Hamilton County, Indiana; the following Five(5) Courses being on and along the West line of said STONE HAVEN AT HAVERSTICK, SECTION ONE; 1.) North 36 degrees 50 minutes 07 seconds East 195.42 feet to a point on a curve concave Northeastly the radius point of said curve being North 36 degrees 50 minutes 07 seconds East 175.00 feet from said point; 2.) Northwestly along said curve 12.18 feet to the point of tangency of said curve, the radius point of said curve being North 40 degrees 49 minutes 29 seconds East 175.00 feet from said point; 3.) North 49 degrees 10 minutes 31 seconds West 408.17 feet; 4.) North 40 degrees 49 minutes 29 seconds East 185.00 feet; 5.) North 13 degrees 55 minutes 24 seconds West 177.02 feet; thence North 89 degrees 10 minutes 31 seconds west 140.79 feet; thence North 00 degrees 49 minutes 29 seconds East .37.96 feet; thence North 89 degrees 10 minutes 31 seconds West 394.06 feet to a point on the West line of said Northeast Quarter; thence South 00 degrees 36 minutes 31 seconds East on and along the said West line 202.84 feet to the place of beginning, containing 6.248 acres, more or less. Subject to all legal Highways, Right-of-ways, easements and restriction of record.

16.00
④

**SUPPLEMENTAL DECLARATION OF
COVENANTS AND RESTRICTIONS OF
HAVERSTICK PROPERTY OWNERSHIP**

199909958105
Filed for Record in
HAMILTON COUNTY, INDIANA
MARY L CLARK
On 10-05-1999 At 09:50 am.
DEC COV RES 16.00

THIS SUPPLEMENTAL DECLARATION made this 4th day of October, 1999 by Centex Homes, a Nevada general partnership as successor in interest to Centex Homes Company, an Indiana general partnership ("Declarant"),

WITNESSETH:

WHEREAS, the following facts are true:

A. Declarant is the sole owner of the fee simple title to the following described real estate located in Hamilton County, Indiana, to-wit:

See legal description attached hereto made a part hereof and marked Exhibit A. (Hereinafter referred to as Lost Oaks Section Two B)

B. On June 23, 1995, Declarant executed a Declaration of Covenants and Restrictions of Haverstick Property Ownership which was recorded in the Office of the Recorder of Hamilton County, Indiana on June 23, 1995, as Instrument No. 9540437 as amended by Supplemental Declarations, recorded on December 30, 1996, January 15, 1997, May 9, 1997, October 7, 1997, July 2, 1998, September 28, 1998, October 14, 1998 and July 6, 1999, as Instrument Nos. 9609654253, 9709701433, 9709718060, 9709742620, 9809835941, 9809858098, 98581000, 9858098, and 9940002, respectively and a First Amendment recorded on May 9, 1997 as Instrument No. 9709718061 (all of which were recorded in the Office of the Recorder of Hamilton County, Indiana (the "Declaration"). The Declaration is incorporated herein by reference and all of the terms and definitions as described therein are hereby adopted and shall have the same meaning in this Supplemental Declaration.

C. Lost Oaks Section Two B is part of the Real Estate described in paragraph A of the recitals of the Declaration. Paragraph 24 of the Declaration provides that all or part of the Real Estate may be annexed to Haverstick Property Ownership, incorporated into the Declaration and the Owners thereof become members of Haverstick Property Ownership in accordance with the conditions in paragraph 24 of the Declaration and the filing of the Supplemental Declaration by Declarant. All conditions relating to the annexation of Lost Oaks Section Two B to the Tract of Haverstick Property Ownership have been met, and Declarant, by execution of this Supplemental Declaration, hereby incorporates Lost Oaks Section Two B into Haverstick Property Ownership.

00MAMH00MAMC1:2901:1

NOW, THEREFORE, Declarant makes this Supplemental Declaration as follows:

1. Declaration. Declarant hereby expressly declares that Lost Oaks Section Two B and all appurtenant easements, Common Area, Limited Common Area, Lots, improvements and property of every kind and nature whatsoever, real, personal and mixed, located thereon is hereby annexed to and becomes a part of Haverstick Property Ownership as if such originally had been included in the Declaration, and shall hereafter be held, transferred, sold conveyed and occupied subject to the covenants, restrictions and provisions of the Declaration, and the rules and regulations as adopted by the Board of Directors, as each may be amended from time to time. Lost Oaks Section Two B hereafter and for all purposes shall be included in the definition of "Tract" as defined in paragraph 1(f) of the Declaration.

2. Description of Lots. There shall be forty-two (42) Lots, Numbered 105 through 130 and 143 through 158 in Lost Oaks Section Two B as shown on the Supplemental Plat for Lost Oaks Section Two B. Haverstick Property Ownership or the Tract now has Three Hundred Twenty-Two (322) Lots.

3. Square Footage. All Dwelling Units located on Lots in Lost Oaks Section Two B shall have a minimum of 1,200 square feet of finished living area (exclusive of garages, carports, basements and porches).

4. Acceptance and Ratification. The acceptance of a deed of conveyance or the act of occupancy of a Lot and/or Dwelling Unit shall constitute an agreement that the provisions of this Supplemental Declaration, the Declaration and any rules and regulations adopted pursuant thereto, as each may be amended from time to time, are accepted and ratified by each Owner, tenant and occupant, and all such provisions shall be covenants running with the land and shall bind any person having at any time any interest or estate in a Lot and/or Dwelling Unit or the Property as if those provisions were recited and stipulated at length in each and every deed, conveyance, mortgage or lease thereof.

5. Supplemental Plat. The Supplemental Plat for Lost Oaks Section Two B prepared by Stoepelwerth & Associates, Inc., certified by Dennis D. Olmstead, a registered land surveyor under the date of June 2, 1998, setting forth the layout, location, identification and dimension of the Lots identified in this Supplemental Declaration is incorporated into the Declaration, added to the plans filed with the Declaration, and has been filed in the Office of the Recorder of Hamilton County, Indiana, as of 10/5/99 as Instrument No. 9958104.

6. To the extent that there are any inconsistencies in the terms and conditions of this Supplemental Declaration, the Declaration and any recorded Plat, the terms of such recorded Plat shall control.

7. Except to the extent modified or amended herein, all terms and conditions of the Declaration remain in full force and effect.

EXECUTED the day and year first above written.

CENTEX HOMES, as successor in interest to Centex Homes Company

By: [Signature]
Timothy K. McMahon
Division President

STATE OF INDIANA)
) SS:
COUNTY OF HAMILTON)

Before me, a Notary Public in and for said County and State, personally appeared Timothy K. McMahon, by me known and by me known to be the Division President of Centex Homes, as successor in interest to Centex Homes Company, and acknowledged the execution of the foregoing "Supplemental Declaration of Haverstick Property Ownership" on behalf of said corporation.

WITNESS my hand and Notarial Seal this 4th day of October, 1999.

[Signature]
Notary Public
Jan Fernandez
(Printed Signature)



My Commission Expires: April 18, 2007
My County of Residence: Marion

This instrument prepared by Tammy K. Haney, Attorney at Law, Bose McKinney & Evans LLP, 8888 Keystone Crossing, Suite 1500, Indianapolis, Indiana 46240.

EXHIBIT "A"

DESCRIPTION OF PROPERTY

Part of the Southwest Quarter of Section 23, Township 18 North, Range 4 East in Clay Township, Hamilton County, Indiana, being more particularly described as follows:

Commencing at the Southwest corner of said Quarter Section; thence North 89 degrees 36 minutes 37 seconds East (assumed bearing) along the South line of said Quarter Section 363.57 feet to the POINT OF BEGINNING of this description; thence continuing North 89 degrees 36 minutes 37 seconds East along said South line 649.16 feet to a point on a curve concave Easterly, the radius point being South 78 degrees 24 minutes 55 seconds East 3285.76 feet from said point; thence Northerly along said curve 75.14 feet to the point of tangency, the radius point being South 77 degrees 06 minutes 18 seconds East 3285.76 feet from said point; thence North 12 degrees 53 minutes 42 seconds East 236.13 feet; thence South 77 degrees 06 minutes 18 seconds East 65.00 feet; thence North 12 degrees 53 minutes 42 seconds East 31.88 feet to the point of curvature of a curve concave Southeasterly, the radius point being South 77 degrees 06 minutes 18 seconds East 435.00 feet from said point; thence Northerly along said curve 221.27 feet to the point of tangency, the radius point being South 47 degrees 57 minutes 38 seconds East 435.00 feet from said point; thence North 42 degrees 02 minutes 22 seconds East 230.01 feet; thence North 36 degrees 29 minutes 26 seconds East 315.00 feet; thence North 01 degrees 39 minutes 23 seconds West 122.60 feet thence South 41 degrees 45 minutes 06 seconds West 345.15 feet; thence North 54 degrees 50 minutes 50 seconds West 237.91 feet to the point of curvature of a curve concave Southwesterly, the radius point being South 35 degrees 09 minutes 10 seconds West 520.00 feet; thence Westerly along said curve 323.71 feet to the point of tangency, the radius point being South 00 degrees 30 minutes 55 seconds East 520.00 feet from said point; thence South 89 degrees 29 minutes 05 seconds West 474.48 feet to the point of curvature of a curve concave Southerly, the radius point being South 00 degrees 30 minutes 55 seconds East 570.00 feet from said point; thence Westerly along said curve 35.88 feet to a point on said curve, the radius point being South 04 degrees 07 minutes 19 seconds West 570.00 feet from said point; thence South 04 degrees 07 minutes 19 seconds East 100.00 feet to a point on a curve concave Southerly the radius point being South 04 degrees 07 minutes 19 seconds East 470.00 feet from said point; thence easterly along said curve 29.39 feet to the point of tangency, the radius point being South 00 degrees 30 minutes 55 seconds East from said point; thence North 89 degrees 29 minutes 05 seconds East 81.82 feet; thence South 00 degrees 30 minutes 55 seconds East 160.00 feet; thence North 89 degrees 29 minutes 05 seconds East 15.46 feet; thence South 00 degrees 30 minutes 55 seconds East 226.21 feet; thence South 29 degrees 07 minutes 14 seconds West 229.28 feet; thence North 87 degrees 30 minutes 51 seconds West 49.03 feet; thence South 05 degrees 46 minutes 46 seconds East 130.00 feet to a point on a curve concave Northerly, the radius point being North 05 degrees 46 minutes 46 seconds West 275.00 feet; thence Westerly along said curve 6.15 feet to a point on said curve, the radius point being North 07 degrees 03 minutes 40 seconds West 275.00 feet from said point; thence South 07 degrees 03 minutes 40 seconds East 173.05 feet; thence South 00 degrees 23 minutes 23 seconds East 44.87 feet to the place of beginning, containing 19.130 acres, more or less, subject to all legal highways, rights-of-way, easements, and other restrictions of record.

19.00
(6)

**SUPPLEMENTAL DECLARATION OF
COVENANTS AND RESTRICTIONS OF
HAVERSTICK PROPERTY OWNERSHIP**

THIS SUPPLEMENTAL DECLARATION made this 6th day of July,
1999 by Centex Homes, a Nevada general partnership as successor in interest to
Centex Homes Company, an Indiana general partnership ("Declarant").

WITNESSETH:

9909940002
Filed for Record in
HAMILTON COUNTY, INDIANA
MARY L CLARK
On 07-06-1999 At 11:10:20 am.
DEC COV RES 19.00

WHEREAS, the following facts are true:

A. Declarant is the sole owner of the fee simple title to the following
described real estate located in Hamilton County, Indiana, to-wit:

See legal description attached hereto made a part hereof and marked Exhibit A.
(Hereinafter referred to as Stone Haven Section Two B)

B. On June 23, 1995, Declarant executed a Declaration of Covenants and
Restrictions of Haverstick Property Ownership which was recorded in the Office of the
Recorder of Hamilton County, Indiana on June 23, 1995, as Instrument No. 9540437 as
amended by Supplemental Declarations, recorded on December 30, 1996, January 15,
1997, May 9, 1997, July 2, 1998, and September 28, 1998 as Instrument
Nos. 9609654253, 9709701433, 9709718060, 9809835941 and 9809858100,
respectively, and a First Amendment recorded on May 9, 1997 as Instrument No.
9709718061 (all of which were recorded in the Office of the Recorder of Hamilton
County, Indiana) (the "Declaration"). The Declaration is incorporated herein by
reference and all of the terms and definitions as described therein are hereby adopted
and shall have the same meaning in this Supplemental Declaration.

C. Stone Haven Section Two B is part of the Real Estate described in
paragraph A of the recitals of the Declaration. Paragraph 24 of the Declaration
provides that all or part of the Real Estate may be annexed to Haverstick Property
Ownership, incorporated into the Declaration and the Owners thereof become members
of Haverstick Property Ownership in accordance with the conditions in paragraph 24 of
the Declaration and the filing of the Supplemental Declaration by Declarant. All
conditions relating to the annexation of Stone Haven Section Two B to the Tract of
Haverstick Property Ownership have been met, and Declarant, by execution of this
Supplemental Declaration, hereby incorporates Stone Haven Section Two B into
Haverstick Property Ownership.

NOW, THEREFORE, Declarant makes this Supplemental Declaration as

::ODMA\MHODMA\NO128706:1

follows:

1. Declaration. Declarant hereby expressly declares that Stone Haven Section Two B and all appurtenant easements, Common Area, Limited Common Area, Lots, improvements and property of every kind and nature whatsoever, real, personal and mixed, located thereon is hereby annexed to and becomes a part of Haverstick Property Ownership as if such originally had been included in the Declaration, and shall hereafter be held, transferred, sold conveyed and occupied subject to the covenants, restrictions and provisions of the Declaration, and the rules and regulations as adopted by the Board of Directors, as each may be amended from time to time. Stone Haven Section Two B hereafter and for all purposes shall be included in the definition of "Tract" as defined in paragraph 1(t) of the Declaration.

2. Description of Lots. There shall be eighteen (18) Lots, Numbered 94-111 in Stone Haven Section Two B as shown on the Supplemental Plat for Stone Haven Section Two B. Haverstick Property Ownership or the Tract now has Two-Hundred and Eighty (280) Lots.

3. Square Footage. All Dwelling Units located on Lots in Stone Haven Section Two B shall have a minimum of 1300 square feet of finished living area (exclusive of garages, carports, basements and porches).

4. Acceptance and Ratification. The acceptance of a deed of conveyance or the act of occupancy of a Lot and/or Dwelling Unit shall constitute an agreement that the provisions of this Supplemental Declaration, the Declaration and any rules and regulations adopted pursuant thereto, as each may be amended from time to time, are accepted and ratified by each Owner, tenant and occupant, and all such provisions shall be covenants running with the land and shall bind any person having at any time any interest or estate in a Lot and/or Dwelling Unit or the Property as if those provisions were recited and stipulated at length in each and every deed, conveyance, mortgage or lease thereof.

5. Supplemental Plat. The Supplemental Plat for Stone Haven Section Two B prepared by Stoepelwerth & Associates, Inc., certified by Dennis D. Olmstead, a registered land surveyor under the date of April 14, 1999, setting forth the layout, location, identification and dimension of the Lots identified in this Supplemental Declaration is incorporated into the Declaration, added to the plans filed with the Declaration, and has been filed in the Office of the Recorder of Hamilton County, Indiana, as of 7/6/99 as Instrument No. 9909940001.

6. To the extent that there are any inconsistencies in the terms and conditions of this Supplemental Declaration, the Declaration and any recorded Plat, the terms of such recorded Plat shall control.


..OOMAMHODM\NO1:28706;1

7. Except to the extent modified or amended herein, all terms and conditions of the Declaration remain in full force and effect.

EXECUTED the day and year first above written.

CENTEX HOMES, as successor in interest to Centex
Homes Company

By: Centex Real Estate Corporation, general
partner

By: 

Timothy K. McMahon
Indianapolis Division President

:ODMAMHODMANO1:28706:1

STATE OF INDIANA)
) SS:
COUNTY OF MARION)

Before me, a Notary Public in and for said County and State, personally appeared Timothy K. McMahon, by me known and by me known to be the Division President of Centex Homes, as successor in interest to Centex Homes Company, and acknowledged the execution of the foregoing "Supplemental Declaration of Haverstick Property Ownership" on behalf of said corporation.

WITNESS my hand and Notarial Seal this 6th day of July, 1999.

Tom Fernandez
Notary Public

Tom Fernandez
(Printed Signature)



My Commission Expires:

April 18, 2007

My County of Residence:

Marion

This instrument prepared by Tammy K. Haney, Attorney at Law, Bose McKinney & Evans LLP, 8888 Keystone Crossing, Suite 1500, Indianapolis, Indiana 46240.

::ODMA\MHOD\MAIN\01:28706:1

EXHIBIT A

Part of the Northeast Quarter of Section 27, Township 18 North, Range 4 East in Clay Township, Hamilton County, Indiana, being more particularly described as follows:

Commencing at the Southwest corner of said Quarter Section; thence North 00 degrees 36 minutes 31 seconds West (assumed bearing) along the West line of said Quarter Section 1731.37 feet to the POINT OF BEGINNING of this description, thence continuing North 00 degrees 36 minutes 31 seconds West along said West line 545.18 feet; thence South 89 degrees 49 minutes 23 seconds East 322.06 feet to the Southwest corner of Stone Haven at Haverstick, Section Three, the secondary plat recorded as Instrument #97-42619 in the Office of the Recorder of Hamilton County, Indiana; thence along said subdivision for the next three (3) courses; (1) continuing South 89 degrees 49 minutes 23 seconds East 50.00 feet to a point on a curve concave Easterly, the radius point being South 89 degrees 52 minutes 07 seconds East 125.00 feet from said point; (2) southerly along said curve 10.88 feet to a point on said curve, the radius point being North 85 degrees 08 minutes 45 seconds East 125.00 feet from said point; (3) South 83 degrees 42 minutes 20 seconds East 231.56 feet to a point on the western boundary of Stone Haven at Haverstick, Section One, recorded as Instrument #96-54252, P.C. #1, Slide #753 in the Office of the Recorder of Hamilton County, Indiana; the following three (3) courses along the western boundary of said Stone Haven at Haverstick, Section One; (1) South 16 degrees 58 minutes 31 seconds West 253.31 feet; (2) South 00 degrees 49 minutes 29 seconds West 250.94 feet; (3) South 13 degrees 55 minutes 24 seconds East 62.04 feet; thence North 89 degrees 10 minutes 31 seconds West 140.79 feet; thence North 00 degrees 49 minutes 29 seconds East 37.96 feet; thence North 89 degrees 10 minutes 31 seconds West 394.06 feet to the place of beginning, containing 6.867 acres, more or less. Subject to all legal highways, rights-of-way, easements and restrictions of record.

This subdivision consists of 18 lots, numbered 94-111, inclusive. The size of lots and widths are shown in feet and decimal parts thereof.