

920065655

50023

RECORDED FOR MARION COUNTY INDIANA

DECLARATION OF COVENANTS, CONDITIONS AND RESTRICTIONS

FILED
MAY 20 1992
LAWRENCE TOWNSHIP
ASSESSOR

OF

THE NORTH WOODS AT GEIST

THIS DECLARATION is made this 18th day of May 1992, by THE NORTH WOODS AT GEIST, an Indiana general partnership (the "Developer").

Recitals

1. Developer is the owner of certain real estate more particularly described in Exhibit A attached hereto and made a part hereof (the "Initial Real Estate"). The Initial Real Estate was acquired by the Developer pursuant to that certain deed dated November 7, 1991, and recorded on November 11, 1991, in the office of the Recorder of Marion County, Indiana as Instrument No. 91-0116330.

2. Developer intends to subdivide the Initial Real Estate into residential lots as generally shown on the Plat for "The North Woods at Geist - Section 1," as previously or hereafter recorded in the office of the Recorder of Marion County, Indiana.

3. Before so subdividing the Initial Real Estate, Developer desires to subject the Initial Real Estate to certain rights, privileges, covenants, conditions, restrictions, easements and liens for the purpose of preserving and protecting the value and desirability of the Initial Real Estate for the benefit of each owner of all or any part thereof.

4. Developer further desires to create an organization to which shall be delegated and assigned, among other things, the powers of administering and enforcing the covenants, conditions and restrictions contained in this Declaration and the Plat of the Initial Real Estate as hereafter recorded in the office of the Recorder of Marion County, Indiana.

5. Developer may from time to time subject additional real estate located within the tracts adjacent to the Initial Real Estate, as more particularly described in Exhibits B and C attached hereto and made a part hereof, to the provisions of this Declaration (the Initial Real Estate, together with any such additions, as and when the same become subject to the provisions of this Declaration as herein provided, is hereinafter referred to as the "Real Estate").

NOW, THEREFORE, Developer hereby declares that the Real Estate is and shall be held, transferred, sold, conveyed, hypothecated, encumbered, leased, rented, used, improved and occupied subject to the following provisions, agreements, covenants, conditions, restrictions, easements, and liens, which shall run with the land and shall be binding upon, and inure to

the benefit of, Developer and any other person or entity hereafter acquiring or having any right, title or interest in the Real Estate, or any part thereof.

Declaration

ARTICLE I

NAME

The name by which the Real Estate shall be known is "The North Woods at Geist".

ARTICLE II

DEFINITIONS

The following terms, when used in this Declaration with initial capital letters, shall have the following respective meanings:

2.1 "Association" means The North Woods at Geist Homeowners Association, Inc., an Indiana not-for-profit corporation, which Developer has caused or will cause to be incorporated, its successors and assigns.

2.2 "Developer" means The North Woods at Geist Partnership, an Indiana general partnership, and any successors or assigns of it whom it designates in one or more written recorded instruments to have the rights of Developer hereunder, including, without limitation, any mortgagee acquiring title to any portion of the Real Estate pursuant to the exercise of rights under, or foreclosure of, a mortgage executed by Developer.

2.3 "Development Period" means the period of time commencing with the date of recordation of this Declaration and ending on the later of the following: (i) the date Developer no longer owns any Lot within or upon the Real Estate or (ii) the date which is three (3) years after the date on which all improvements and installations required by Chapter 4 of the Subdivision Control Ordinance of Marion County, Indiana, 58- AO-13, as amended, have been completed and, if applicable, accepted for public maintenance by all appropriate governmental units or agencies thereof.

2.4 "Drainage Easements" mean those areas designated on any Plat of all or any part of the Real Estate as Drainage Easements, either separately or in combination with any other easement designated on such Plat.

2.5 "Landscape Easements" mean those areas designated on any Plat of all or any part of the Real Estate as Landscape Easements, either separately or in combination with any other easement designated on such Plat.

2.6 "Sign Easements" means those areas designated on any Plat of all or any part of the Real Estate as Sign Easements, either separately or in combination with any other easement designated on such Plat.

2.7 "Lot" means any numbered parcel of land shown and identified as a Lot on any Plat of all or any part of the Real Estate.

2.8 "Common Areas" means (i) all areas designated on any Plat of all or any part of the Real Estate as Common Areas, (ii) all portions of the Real Estate (including improvements thereto) shown on any Plat of all or any part of the Real Estate which are not Lots and which are not dedicated to the public, and (iii) all facilities and personal property owned or leased by the Association from time to time.

2.9 "Mortgagee" means the holder of a recorded first mortgage lien on any Lot.

2.10 "Owner" means the record owner, whether one or more persons or entities, of fee-simple title to any Lot, including contract sellers, but excluding those having such interest merely as security for the performance of an obligation unless specifically indicated to the contrary. The term Owner as used herein shall include Developer so long as Developer shall own any Lot.

2.11 "Plat" means the subdivision plat of the Initial Real Estate identified as the Final Plat for "The North Woods at Geist - Section 1," as hereafter recorded in the office of the Recorder of Marion County, Indiana (as the same may be amended or supplemented from time to time), and any subdivision plat(s) for additional section(s) of The North Woods at Geist which are hereafter recorded in the office of the Recorder of Marion County, Indiana (as the same may be amended or supplemented from time to time).

2.12 "Utility Easements" mean those areas designated on any Plat of all or any part of the Real Estate as Utility Easements, either separately or in combination with any other easement designated on such Plat.

2.13. "Sewer Easements" mean those areas designated on any Plat of all or any part of the Real Estate as Sewer Easements,

either separately or in combination with any other easement designated on such Plat.

ARTICLE III

APPLICATION

All Owners, their tenants, guests, invitees and mortgagees, or any other person using or occupying a Lot or any part of the Real Estate shall be subject to and shall observe and comply with the covenants, conditions, restrictions, terms and provisions set forth in this Declaration.

The Owner of any Lot and all other persons, (i) by acceptance of a deed conveying title thereto or the execution of a contract for the purchase thereof, whether from Developer or a subsequent Owner of such Lot, or (ii) by the act of occupancy of such Lot, shall conclusively be deemed to have accepted such deed, executed such contract or undertaken such occupancy subject to the covenants, conditions, restrictions, terms and provisions of this Declaration. By acceptance of such deed, execution of such contract or undertaking of such occupancy, each Owner and all other persons acknowledge the rights and powers of Developer and the Association provided for by this Declaration, and also for himself, his heirs, personal representatives, successors and assigns, covenant, agree and consent to and with Developer and the Owners from time to time of the Lots, to keep, observe, comply with and perform the covenants, conditions, restrictions, terms and provisions of this Declaration.

ARTICLE IV

PROPERTY RIGHTS

4.1 Owners' Easement of Enjoyment of Common Areas. Developer hereby declares, creates and grants a non-exclusive easement in favor of each Owner for the use and enjoyment of the Common Areas which shall run with and be appurtenant to each Lot, subject to the following:

(i) The right of the Association (after conveyance of the Common Areas to the Association) to dedicate or transfer all or any part of the Common Areas to any public agency, authority or utility for such purposes and subject to such conditions as may be set forth in the instrument of dedication or transfer, upon approval of two thirds (2/3) of the membership of each class of members of the Association;

(ii) The rights of Developer as provided in this Declaration and in any Plat of all or any part of the Real Estate;

(iii) The terms and provisions of this Declaration; and

(iv) The easements reserved elsewhere in this Declaration or in any Plat of all or any part of the Real Estate.

4.2 Delegation of Use. Any Owner may delegate, in accordance with the By-Laws of the Association and any reasonable rules and regulations promulgated from time to time by the Association, his right of enjoyment of the Common Areas to his family members, his tenants or contract purchasers who reside on the Lot.

4.3 Conveyance of Common Areas. Prior to the conveyance of the first Lot to an Owner (other than Developer), Developer shall convey all of its rights, title and interest in and to the Common Areas to the Association by quitclaim deed free and clear of all encumbrances (other than the lien of nondelinquent real estate taxes), and such Common Areas shall then be the property of the Association.

4.4 Utility Easements. Developer hereby declares, creates and reserves the Utility Easements for the use of all public utility companies (not including transportation companies), adjoining property owners pursuant to the terms of recorded easements, governmental agencies and the Association for access to and installation, maintenance, repair or removal of poles, mains, ducts, drains, lines, wires, cables and other equipment and facilities for the furnishing of utility services, including cable television services. No permanent structures, except walks or driveways, shall be erected or maintained upon said Utility Easements except as set forth herein.

4.5 Drainage Easements. Developer hereby declares, creates and reserves the Drainage Easements (i) for the use of Developer during the Development Period for access to and installation, repair or removal of a drainage system, either by surface drainage (including retention and detention basins) or appropriate underground installations, for the Real Estate and adjoining property, (ii) for the use of the Association and the Department of Public Works of the City of Indianapolis or other governmental agency having jurisdiction thereover for access to and maintenance, repair or replacement of such drainage system, and (iii) for use by the owners of adjoining property for purposes of providing drainage for such adjoining property pursuant to the terms of recorded easements; provided, however, that each Owner of

a Lot subject to a Drainage Easement shall be required to keep the portion of said Drainage Easement on his Lot free from obstructions so that the surface water drainage will be unimpeded. No permanent structures, except walks or driveways to the extent permitted by applicable laws, shall be erected or maintained upon said Drainage Easements except as set forth herein.

4.6 Access Rights. Developer hereby declares, creates and reserves an access easement over and across the entirety of the Real Estate (subject to the limitations hereinafter provided in this paragraph 4.6): (i) for the use of all public utility companies (not including transportation companies) and governmental agencies for access to the Utility Easements created and reserved herein, and (ii) for the use of Developer, or its designees, during the Development Period and for the use of the Association and the Department of Public Works of the City of Indianapolis or other governmental agency having jurisdiction thereover for access to the Drainage Easements created and reserved herein. Notwithstanding the foregoing, the area of the access easement created by this paragraph 4.6 shall be limited to that part of the Real Estate which is not in, on, under, over, across or through a building or other improvement or the foundation of a building or other improvement located on the Real Estate. The parties for whose benefit this access easement is herein created and reserved shall exercise such access easement rights only to the extent reasonably necessary and appropriate.

4.7 Common Areas. The Association shall be responsible for the maintenance and upkeep of the Common Areas. The Association shall maintain a policy of general public liability insurance naming the Association as the insured and covering claims against the insured for injuries to or death of persons and damage to property occurring in or upon the Common Areas, in an amount not less than One Million Dollars (\$1,000,000) for injury to or death of any one person; One Million Dollars (\$1,000,000) for injury to or death of more than one person in the same accident or occurrence; and One Million Dollars (\$1,000,000) for damaged property arising out of any one accident or occurrence.

4.8 Sign Easements. Developer hereby declares, creates and reserves the Sign Easements for the use of the Developer and the Association for access to and installation, repair and removal of a brick wall, signs advertising and referencing the name of the subdivision and landscaping incidental to such wall and signs. No permanent structures shall be erected or maintained upon said Sign Easements except as set forth herein and no landscaping shall be planted or maintained upon said Sign Easements that obscures or blocks the view of any signs located upon said Sign Easements from any adjoining right-of-way. The Association shall be responsible for the maintenance and upkeep of the Sign Easements (including, but not limited to, repairs to and replacement of equipment and

improvements located on or in the Sign Easements). The Association shall maintain a policy of general public liability naming the Association and each Owner of a Lot upon which a Sign Easement is located as insureds and covering claims against the insureds for injuries to or death of persons and damage to property occurring in or upon the Sign Easements, in an amount not less than One Million Dollars (\$1,000,000) for injury to or death of any one person; One Million Dollars (\$1,000,000) for injury to or death of more than one person in the same accident or occurrence; and One Million Dollars (\$1,000,000) for damaged property arising out of any one accident or occurrence.

4.9 Landscape Easements. Developer hereby declares, creates and reserves the Landscape Easements for the benefit of the Owners and Association for purposes of preserving the Landscape Easement areas in their current wooded state and for purposes of implementing the Preservation Plan (as herein defined).

4.10 Sewer Easements. Declarant hereby declares, creates and reserves the Sewer Easements for the use of all public utility companies (not including transportation companies), adjoining property owners pursuant to the terms of recorded easements, governmental agencies and the Association for access to, installation, maintenance, repair or removal of sewer lines, mains, stations, manholes and other equipment and facilities for the furnishing of sewer services. No permanent structure, except walks and driveways, shall be erected or maintained upon said Sewer Easements except as set forth herein.

ARTICLE V

USE RESTRICTIONS

5.1 Residential Use Only. Every Lot is a residential lot and shall be used exclusively for single-family residential purposes.

5.2 Building and Setback Lines. Building lines are established on the Plat(s) of the Real Estate. No structure or part thereof, other than walks and drives, shall be erected or maintained between such building lines and the Lot lines of said Lot. Side Lot lines are established in accordance with the zoning ordinance of Marion County, Indiana, applicable to the respective Lots or any variance granted therefrom, unless a greater setback line is established on any Plat. In the event a building is erected on more than one Lot, this restriction shall apply to the side lines of the extreme boundary of the multiple Lots.

5.3 Subdivision of Lots. No Lot shall hereafter be subdivided into parcels for additional residential purposes.

1.4 Accessory and Temporary Buildings. No trailers, shacks, outhouses, detached storage sheds, tool sheds or other out building of any kind shall be erected or situated on any Lot, nor shall any building of a temporary character be erected, except that for use by the Developer or builder(s) during the construction of a residential building on any Lot.

5.5 Motor Vehicle Repair. The repair or storage of inoperative motor vehicles or material alteration of motor vehicles shall not be permitted on any Lot, unless entirely within a garage permitted to be constructed by these covenants, conditions and restrictions.

5.6 Vehicle Storage and Swimming Pools. No camper, motor home, semi-truck or cab, trailer, recreational vehicle or boat of any kind may be stored on any Lot in open public view. Nor shall any above-ground pools be permitted or erected on any Lot.

5.7 Antenna. All television or other antennas and satellite dishes shall be affixed to improvements located on the respective Lot involved. No freestanding antennas or satellite dishes, for any purpose, shall be permitted. No outside television antennas will be permitted if a master antenna is available for a Lot.

5.8 Noxious or Offensive Trade. No noxious, unlawful or otherwise offensive trade or activity shall be carried on upon any Lot; nor shall anything be done thereon which may become an annoyance or nuisance to the neighborhood.

5.9 Garbage and Refuse Disposal. Owners shall not dump any trash, waste, refuse or other objectionable matter upon any Lot, easement or street within the Real Estate. All trash, garbage and refuse stored on any Lot shall at all times be stored in covered sanitary receptacles. There shall be no burning of trash and no open fires, except fires in a grill or fire ring.

5.10 Weeds and Vegetation. Lot owners shall not permit the growth of weeds and shall keep their Lots reasonably clear from unsightly weeds and growth at all times.

5.11 Business Activity. No business buildings shall be erected on any Lot, and no business may be conducted on any part thereof, other than the home occupations permitted in the Dwelling Districts Zoning Ordinance of Marion County, Indiana. Notwithstanding the above, no school, preschool, day-care facility, church or similar institution of any kind shall be maintained, conducted or operated upon any Lot.

920065655

~~920065655~~

5.12 Exterior Lighting. No exterior lighting shall be directed outside the boundaries of any Lot, nor shall any lighting be used which constitutes more than normal convenience lighting.

5.13 Laundry. All laundry shall be dried on a special drying apparatus in the form of a folding rack or umbrella which, if used, shall be placed at the rear of each Lot. Clotheslines shall not be strung or hung between trees and shrubbery on any Lot.

5.14 Building Number. No more than one building shall be erected or used for residential purposes on any Lot.

5.15 Fences and Site Obstructions. No fence, wall, hedge or shrub planting which obstructs site lines at elevations between two (2) feet and six (6) feet above the street shall be placed or permitted to remain on any corner Lot within the triangular area formed by the street and property lines and a line connecting points twenty-five (25) feet from the intersection of said street lines, or in the case of a rounded property corner, from the intersection of the street lines extended. The same site line limitation shall apply to any Lot within ten (10) feet from the intersection of the street line with the edge of a driveway. No trees shall be permitted to remain within such distances of such intersection unless the foliage line is maintained at sufficient height to prevent obstruction of site lines.

5.16 Animals. No animals, livestock or poultry shall be raised, bred or kept on any Lot except that dogs, cats and other household pets may be kept provided that they are not kept, bred or maintained for any commercial purpose.

5.17 Size of Structures. No structure shall be erected, altered, placed, or permitted to remain on any Lot, other than one detached single-family dwelling. No residence shall be erected on any Lot having a main floor area of less than 1200 square feet in the case of a one-story structure and 800 square feet in the case of a multi-story structure exclusive of open porches, carports and garages in all cases. However, no structure of more than one-story shall have less than an aggregate of 1200 square feet.

5.18 Completion of Dwellings. Unless a delay is caused by strikes, war, court injunction or acts of God, the exterior of any dwelling or structure built on any Lot shall be completed within one (1) year after the date of commencement of the building process.

5.19 Driveways. All driveways on any Lot shall be paved with either asphalt or concrete simultaneously with the construction of a residence thereon.

5.20 Compliance with Drainage Requirements. Each Owner of a Lot shall comply at all times with the provisions of any drainage plan as approved for the Plat(s) of all or any part of the

Real Estate by the Department of Public Works of the City of Indianapolis or other governmental agency having jurisdiction thereover and the requirements of all drainage permits for the Plat(s) of all or any part of the Real Estate issued by that Department or other agency. Failure to so comply, including failure to comply with Department of Public Works or other agency and Federal Housing Administration lot grading regulations and recommendations, or construction of any building area, including basements, below the minimum pad elevation shown on the drainage plan, shall operate as a waiver and release of the Developer and his agents from all liability as to damage caused by storm waters and storm drainage.

5.21 Garages. All residential buildings erected on any Lot shall have a two (2) or three (3) car garage.

5.22 Tree Preservation. The Developer has entered into a tree inventory and preservation plan (the "Preservation Plan") in connection with the rezoning of the Real Estate (Petition No. 90-Z-139) which restricts and limits the removal of trees from the Real Estate. No trees may be removed from the Real Estate (including, without limitation, any Lot or the Common Areas) without the prior written approval of the Board of Directors of the Association; provided, however, that nothing herein shall prevent or apply to the removal of trees by Developer or any entity related to Developer during its development of the Real Estate; and provided further, that nothing herein shall prevent or apply to the removal of trees which is necessary to avoid an imminent risk of property damage or personal injury resulting from the presence of the trees to be removed. Requests to remove trees from the Real Estate shall be made to the Board of Directors of the Association in writing. In the event the Board of Directors of the Association does not indicate in writing its approval or disapproval of a request for tree removal within thirty (30) days after submission, the Board of Directors of the Association shall be deemed to have disapproved such request. The Association shall enforce the Preservation Plan and the Board of Directors of the Association shall withhold its approval under this paragraph 5.22 if the requested tree removal will violate the Preservation Plan. Each Owner of a Lot shall inventory the trees on their Lot in the area of the footprint of any proposed residential building to be constructed thereon as to the trees that may be effected by any such construction as part of the documentation required to obtain an improvement location permit from applicable governmental authorities.

5.23 Tree. Each Owner of a Lot (other than Declarant) shall maintain at least one tree of two and one-half (2 1/2) inch caliper on their Lot at all times.

5.24 Mailboxes. Each Owner of a Lot (other than Declarant) shall install and maintain a standard mailbox on their Lot at all times after the construction of a residential building thereon.

5.25 Lighting. Each Owner of a Lot (other than Declarant) shall install and maintain in operating condition a dusk to dawn light at all times after the construction of a residential building thereon.

5.26 Aluminum Siding. Aluminum siding shall not be used or permitted as an exterior facing material on any residential building located or constructed on any Lot.

ARTICLE VI

ASSOCIATION

6.1 Membership. Each Owner shall, automatically upon becoming an Owner, be and become a member of the Association and shall remain a member of the Association until such time as his ownership of a Lot ceases, at which time his membership will terminate and the new Owner of his Lot shall be and become a member of the Association.

6.2 Classes of Membership. The Association shall have two (2) classes of membership, as follows:

(i) Class A Members. Class A members shall be all Owners other than Developer (unless the Class B membership has been converted to Class A membership as provided in the following subparagraph (ii), in which event Developer shall then be a Class A member). Class A members shall be entitled to one (1) vote for each Lot owned.

(ii) Class B Members. The Class B member shall be the Developer. The Class B member shall be entitled to three (3) votes for each Lot owned. The Class B membership shall cease and terminate and be converted to Class A membership upon the "Applicable Date" (as such term is hereinafter defined in paragraph 6.3).

6.3 Applicable Date. As used herein, the term "Applicable Date" shall mean the date which is the earlier of (a) the date on which the total votes outstanding in the Class A membership is equal to the total votes outstanding in the Class B membership or (b) June 30, 1995.

6.4 Multiple or Entity Owners. Where more than one person or entity constitutes the Owner of a particular Lot, all such persons or entities shall be members of the Association, but the vote in respect of such Lot shall be exercised as the persons or entities holding an interest in such Lot determine among themselves, but in no event shall more than one (1) vote (in the case of Class A membership) be cast with respect to such Lot.

6.5 Board of Directors. The Board of Directors of the Association shall manage the affairs of the Association.

6.6 Responsibilities of the Association. The responsibilities of the Association include, but shall not be limited to, (a) the administration and enforcement of the covenants, conditions and restrictions contained in this Declaration, (b) the maintenance and upkeep of the Common Areas, Drainage Easements and Sign Easements, (c) the payment of all assessments and charges against the Common Areas, and (d) maintaining the policies of general public liability insurance required to be maintained by the Association by this Declaration.

6.7 Compensation. No director of the Association shall receive compensation for his services as such director.

6.8 Non-Liability of Directors and Officers. The directors and officers of the Association shall not be liable to the Owners or any other persons for any error or mistake of judgment in carrying out their duties and responsibilities as directors or officers of the Association, except for their own individual willful misconduct, bad faith or gross negligence.

6.9 Covenant for Assessments. The Declarant, for each Lot owned within the Real Estate, hereby covenants, and each Owner of any Lot by acceptance of a deed therefor, whether or not it shall be so expressed in such deed, is deemed to covenant and agrees to pay to the Association: (1) annual assessments, and (2) special assessments for capital improvements, such assessments to be established and collected as hereinafter provided. The annual and special assessments, together with costs of collection and reasonable attorneys' fees and interest from the date such assessments are due at the rate of twelve percent (12%) per annum, shall be a charge on the land and shall be a continuing lien upon the Lot against which each such assessment is made. Each such assessment, together with costs of collection and reasonable attorneys' fees and interest from the date such assessments are due at the rate of twelve percent (12%) per annum, shall also be the personal obligation of the person who was the Owner of such Lot at the time when the assessment became due. The personal obligation for delinquent assessments shall not pass to his successors in title unless expressly assumed by them.

6.10 Purpose of Assessments. The assessments levied by the Association shall be used exclusively (a) for the maintenance

and upkeep of the Common Areas, Drainage Easements and Sign Easements (including, but not limited to, repairs to and replacement of equipment and improvements located on or in the Common Areas, Drainage Easements or Sign Easements), (b) to pay the premiums for the policies of general public liability insurance required to be maintained by the Association by this Declaration, (c) to promote the health, safety and welfare of the residents occupying the Real Estate, (d) to pay all assessments and charges against the Common Areas, and (e) for the performance of the responsibilities and duties of the Association. A portion of the annual assessments may be set aside or otherwise allocated in a reserve fund for the purpose of providing repair and replacement of any equipment or improvements located on or in the Common Areas, Drainage Easements or Sign Easements.

6.11 Maximum Annual Assessment. Until January 1 of the year immediately following the conveyance of the first Lot to an Owner (other than Developer), the maximum annual assessment shall be Sixty Dollars (\$60) per Lot.

(i) From and after January 1 of the year immediately following the conveyance of the first Lot to an Owner (other than Developer), the maximum annual assessment may be increased each year not more than five percent (5%) above the maximum assessment for the previous year without a vote of the membership of the Association.

(ii) From and after January 1 of the year immediately following the conveyance of the first Lot to an Owner (other than Developer), the maximum annual assessment may be increased above five percent (5%) by a vote of two-thirds (2/3) of each class of members of the Association who are voting in person or by proxy, at a meeting duly called for this purpose.

(iii) The Board of Directors of the Association may fix the annual assessment at an amount not in excess of the maximum annual assessment.

6.12 Special Assessments for Capital Improvements. In addition to the annual assessments authorized above, the Association may levy, in any assessment year, a special assessment applicable to that year only for the purpose of collecting or reimbursing in whole or in part, the cost of any construction, reconstruction, repair or replacement of the Common Areas, Drainage Easements and Sign Easements, provided that any such special assessment shall have the assent of two-thirds (2/3) of the votes of each class of members of the Association who are voting in person or by proxy at a meeting duly called for this purpose.

6.13 Notice and Quorum for Any Action Authorized Under Paragraphs 6.11 and 6.12. Written notice of any meeting of the members of the Association called for the purpose of taking any action requiring a vote of the members of the Association under paragraphs 6.11(ii) or 6.12 shall be sent to all members of the Association not less than 30 days nor more than 60 days in advance of the meeting. At the first such meeting called, the presence of members or of proxies entitled to cast sixty percent (60%) of all the votes of each class of membership of the Association shall constitute a quorum. If the required quorum is not present, another meeting may be called subject to the same notice requirement, and the required quorum at the subsequent meeting shall be one-half (1/2) of the required quorum at the preceding meeting. No such subsequent meeting shall be held more than 60 days following the preceding meeting.

6.14 Uniform Rate of Assessment. Both annual and special assessments must be fixed at a uniform rate for all Lots and may be collected on a monthly basis.

6.15 Date of Commencement of Annual Assessments: Due Dates. The annual assessments provided for herein shall commence as to all Lots on the first day of the month following the conveyance of the Common Areas to the Association as provided in paragraph 4.3. The first Annual assessment shall be adjusted according to the number of months remaining in the calendar year. The Board of Directors of the Association shall fix the amount of the annual assessment against each Lot at least thirty (30) days in advance of each annual assessment period. Written notice of the annual assessment shall be sent to every Owner subject thereto. The due date(s) shall be established by the Board of Directors of the Association. The Association shall, upon demand, and for a reasonable charge, furnish a certificate signed by an officer of the Association setting forth whether the assessments on a specified Lot have been paid. A properly executed certificate of the Association as to the status of assessments on a lot is binding upon the Association as of the date of its issuance.

6.16 Effect of Nonpayment of Assessments: Remedies of the Association. Any assessment not paid within thirty (30) days after the due date shall bear interest from the due date at the rate of twelve percent (12%) per annum. The Association may bring an action at law against the Owner personally obligated to pay the same, together with costs of collection and reasonable attorneys' fees, to recover a money judgment and such amounts may be further enforced by imposition of a lien and foreclosure of such lien against such Owner's Lot in the manner that mechanics liens are imposed and foreclosed in Indiana. Any lien sought to be imposed pursuant to this paragraph 6.16 shall be perfected upon the filing in the office of the Recorder of Marion County, Indiana, at any time within sixty (60) days after the date payment is due, a notice of the intention to hold a lien in the same manner that a notice of intention to hold a mechanic's lien is filed in Indiana.

6.17 Subordination of the Lien to Mortgages. The lien of the assessments provided for in paragraph 6.16 shall be subordinate to the lien of any mortgage on the Lot. Sale or transfer of any Lot shall not affect the lien of the assessments provided for in paragraph 6.16. However, the sale or transfer of any Lot pursuant to mortgage foreclosure or any proceeding in lieu thereof, shall extinguish the lien of the assessments provided for in paragraph 6.16 as to payments which became due prior to such sale or transfer. No sale or transfer shall relieve such Lot from liability for any assessments thereafter becoming due or from the lien thereof.

ARTICLE VII

MORTGAGES

7.1 Notice to Association. Any Mortgagee who places a first mortgage lien upon a Lot may notify the Secretary of the Association of the existence of such mortgage and provide the name and address of such Mortgagee. A record of such Mortgagee and name and address shall be maintained by the Secretary of the Association and any notice required to be given to the Mortgagee pursuant to the terms of this Declaration, the By-Laws of the Association or otherwise shall be deemed effectively given if mailed to such Mortgagee at the address shown in such record in the time provided. Unless notification of any such Mortgage and the name and address of Mortgagee are furnished to the Secretary, as herein provided, no notice to any Mortgagee as may be otherwise required by this Declaration, the By-Laws of the Association or otherwise shall be required, and no Mortgagee shall be entitled to vote on any matter to which it otherwise may be entitled by virtue of this Declaration, the By-Laws of the Association, a proxy granted to such Mortgagee in connection with the mortgage, or otherwise.

7.2 Notice to Mortgagees. The Association, upon request, shall provide to any Mortgagee a written certificate or notice specifying defaults known to the Association, if any, of the Owner of the corresponding Lot in the performance of such Owner's obligations under this Declaration or any other applicable documents.

ARTICLE VIII

AMENDMENT

8.1 By the Association. Except as otherwise provided in this Declaration or by applicable statute, amendments to this Declaration shall be proposed and adopted in the following manner:

(i) Notice. Notice of the subject matter of any proposed amendment shall be included in the notice of the meeting at which the proposed amendment is to be considered.

(ii) Resolution. A resolution to adopt a proposed amendment may be proposed by the Board of Directors or Owners having in the aggregate at least a majority of the votes of all Owners.

(iii) Meeting. The resolution concerning a proposed amendment must be adopted by the designated vote at a meeting of the members of the Association duly called and held in accordance with the provisions of the By-Laws.

(iv) Adoption. Any proposed amendment to this Declaration must be approved by a vote of not less than two-thirds (2/3) in the aggregate of the votes of all Owners; provided, however, that any such amendment shall require the prior written approval of Developer so long as Developer owns any Lots within and upon the Real Estate. In the event any Lot is subject to a first mortgage, the Mortgagee shall be notified of the meeting and the proposed amendment in the same manner as an Owner if the Mortgagee has given prior notice of its mortgage interest to the Board of Directors of the Association in accordance with the provisions of the foregoing paragraph 7.1.

(v) Special Amendments. No amendment to this Declaration shall be adopted which changes any provision of this Declaration which would be deemed to be of a material nature by the Federal National Mortgage Association under Section 402.02 of Part V, Chapter 4, of the Fannie Mae Selling Guide or any similar provision of any subsequent guidelines published in lieu of or in substitution for the Selling Guide, without the approval of all Mortgagees who have given prior notice of their mortgage interest to the Board of Directors of the Association in accordance with the provisions of the foregoing paragraph 7.1

Any Mortgagee which has been duly notified of the nature of any proposed amendment shall be deemed to have approved the same if said Mortgagee or a representative thereof fails to appear at the meeting in which such amendment is to be considered (if proper notice of such meeting was timely given to such Mortgagee). In the event that a proposed amendment is deemed by the Board of Directors of the Association to be one which is not of a material nature, the Board of Directors shall notify all Mortgagees whose interests have

been made known to the Board of Directors of the nature of such proposed amendment, and such amendment shall be conclusively deemed not material if no Mortgagee so notified objects to such proposed amendment within thirty (30) days of the date such notices are mailed and if such notice advises the Mortgagees of the time limitation contained in this sentence.

8.2 By Developer. Developer hereby reserves the right so long as Developer, or any entity related to Developer, owns any Lot within and upon the Real Estate to make such amendments to this Declaration as may be deemed necessary or appropriate by Developer, without the approval of any other person or entity, in order to bring Developer into compliance with the requirements of any statute, ordinance, regulation or order of any public agency having jurisdiction thereof, or to comply with the requirements of the Federal National Mortgage Association, the Government National Mortgage Association, the Federal Home Loan Mortgage Corporation, the Department of Housing and Urban Development, the Federal Housing Administration, the Veterans Administration or any other governmental agency to induce any of such agencies to make, purchase, sell, insure or guarantee first mortgages, or to correct clerical or typographical errors in this Declaration or any amendment or supplement hereto; provided that Developer shall not be entitled to make any amendment which is prohibited by applicable statute, or which has a materially adverse effect on the rights of any Mortgagee, or which substantially impairs the benefits of this Declaration to any Owner or substantially increases the obligations imposed by this Declaration on any Owner.

8.3 Recording. Each amendment to the Declaration shall be executed by Developer only in any case where Developer has the right to amend this Declaration without any further consent or approval, and otherwise by the President or Vice President and Secretary of the Association; provided, that any amendment requiring the consent of Developer shall contain Developer's signed consent. All amendments shall be recorded in the Office of the Recorder of Marion County, Indiana, and no amendment shall become effective until so recorded.

ARTICLE IX

GENERAL PROVISIONS

9.1 Right of Enforcement. Violation or threatened violation of any of the covenants, conditions or restrictions enumerated in this Declaration or in any Plat of all or any part of the Real Estate shall be grounds for an action by Developer, the Association, any Owner, and all persons or entities claiming under them, against the person or entity violating or threatening to violate any such covenants, conditions or restrictions. Available relief in any such action shall include recovery of damages or other sums due for such violation, injunctive relief against any

such violation or threatened violation, declaratory relief and the recovery of costs and reasonable attorneys' fees incurred by any party successfully enforcing such covenants and restrictions; provided, however, that neither Developer nor the Association shall be liable for damages of any kind to any person for failing to enforce or carry out any such covenants, conditions or restrictions.

9.2 Government Enforcement. The Metropolitan Development Commission, its successors and assigns, shall have no right, power or authority, to enforce any covenants, conditions, restrictions or other limitations contained in any Plat of all or any part of the Real Estate or in this Declaration other than those covenants, conditions, restrictions or limitations that expressly run in favor of the Metropolitan Development Commission; provided further, that nothing herein shall be construed to prevent the Metropolitan Development Commission from enforcing any provisions of the Subdivision Control Ordinance, 58-A0-13, as amended, or any conditions attached to approval of any Plat of all or any part of the Real Estate by the Plat Committee.

9.3 Delay or Failure to Enforce. No delay or failure on the part of any aggrieved party to invoke any available remedy with respect to any violation or threatened violation of any covenants, conditions or restrictions enumerated in this Declaration or in any Plat of all or any part of the Real Estate shall be held to be a waiver by that party (or an estoppel of that party to assert) any right available to him upon the occurrence, recurrence or continuance of such violation or violations of such covenants, conditions or restrictions.

9.4 Duration. These covenants, conditions and restrictions and all other provisions of this Declaration (as the same may be amended from time to time as herein provided) shall run with the land and shall be binding on all parties, entities and persons from time to time having any right, title or interest in the Real Estate, or any part thereof, and on all persons claiming under them, until January 1, 2010, and thereafter shall be automatically be extended for successive periods of ten (10) years each, unless prior to the commencement of any such extension period, by vote of the majority of the then Owners of the Lots within and upon the Real Estate, it is agreed that this Declaration shall be terminated in its entirety; provided, however, that no termination of the Declaration shall affect any easement hereby created and reserved unless all persons entitled to the beneficial use of such easement shall consent thereto.

9.5 Severability. Invalidation of any of the covenants, conditions or restrictions contained in this Declaration by judgment or court order shall in no way affect any of the other provisions which shall remain in full force and effect.


9.6 Titles. The underlined titles preceding the various paragraphs and subparagraphs of this Declaration are for the convenience of reference only, and none of them shall be used as an aid to the construction of any provisions of this Declaration. Wherever and whenever applicable, the singular form of any word shall be taken to mean or apply to the plural, and the masculine form shall be taken to mean or apply to the feminine or to the neuter.

9.7 Applicable Law. This Declaration shall be governed, interpreted, construed and regulated by the laws of the State of Indiana.

9.8 Annexation. Additional land within the tracts described in the attached Exhibits B and C may be annexed by Developer to the Real Estate (and from and after such annexation shall be deemed a part thereof for all purposes of this Declaration) by execution and recordation in the office of the Recorder of Marion County, Indiana, of a supplemental declaration by Developer; and such action shall require no approvals or action of the Owners.

9.9 Sales Offices and Models. Notwithstanding anything to the contrary contained in this Declaration or any Plat of all or any part of the Real Estate now or hereafter recorded in the office of the Recorder of Marion County, Indiana, Developer, any entity related to Developer and any other person or entity with the prior written consent of Developer shall, during the Development Period, be entitled to construct, install, erect and maintain such facilities upon any portion of the Real Estate owned by Developer or such person or entity as, in the sole opinion of Developer, may be reasonably required or convenient or incidental to the development of the Real Estate and the sale of Lots and the construction of residences thereon. Such facilities may include, without limitation, storage areas, parking areas, signs, model residences, construction offices and sales offices; provided, that such facilities shall comply with applicable law and ordinances.

IN WITNESS WHEREOF, this Declaration has been executed by Developer as of the date first above written.



THE NORTH WOODS AT GEIST PARTNERSHIP,
an Indiana general partnership

By: FOUNDERS DEVELOPMENT CORPORATION

Title: Partner

By: Charles D. Pechette

Printed: Charles D. Pechette

Title: Secretary/Treasurer

STATE OF INDIANA }
COUNTY OF MARION } SS:

Before me, a Notary Public in and for the State of Indiana, personally appeared Charles D. Pechette, the Secretary and Treasurer of Founders Development Corporation, as partner of The North Woods at Geist Partnership, an Indiana general partnership, who acknowledged the execution of the foregoing Declaration of Covenants, Conditions and Restrictions of The North Woods at Geist for and on behalf of said corporation in such capacity.

WITNESS my hand and Notarial Seal this 18th day of May, 1992.

Nancy Brown
Notary Public
NANCY BROWN
Printed Name

My Commission Expires:
June 9, 1994

I am a resident of
Marion
County, Indiana.

This instrument was prepared by Joseph M. Scimia, Baker & Daniels, 300 North Meridian Street, Suite 2700, Indianapolis, Indiana 46204.



Exhibit "A"

LEGAL DESCRIPTION
SECTION 1

Part of the East Half of the Southwest Quarter of Section 22, Township 17 North, Range 5 East of the Second Principal Meridian, in Lawrence Township, Marion County, Indiana and described as follows:

Beginning at the Southeast Corner of said East Half;
thence North 00 degrees 00 minutes 35 seconds West along the East Line of said East Half a distance of 1728.11 feet;
thence South 89 degrees 59 minutes 25 seconds West 521.54 feet;
thence South 00 degrees 00 minutes 35 seconds East 440.05 feet;
thence South 18 degrees 31 minutes 21 seconds East 97.06 feet;
thence South 00 degrees 00 minutes 35 seconds East 170.00 feet;
thence North 89 degrees 59 minutes 25 seconds East 20.00 feet to a tangent curve from which the radius point bears North 00 degrees 00 minutes 35 seconds West;
thence Easterly along said curve on arc distance of 88.84 feet to a point from which the radius point bears North 17 degrees 29 minutes 20 seconds West, said curve having a radius of 225.00 feet;
thence South 17 degrees 29 minutes 20 seconds East 122.59 feet;
thence South 81 degrees 25 minutes 09 seconds West 87.07 feet;
thence South 89 degrees 51 minutes 45 seconds West 218.06 feet;
thence South 00 degrees 32 minutes 11 seconds West 148.40 feet;
thence South 24 degrees 02 minutes 55 seconds West 185.55 feet;
thence South 01 degrees 17 minutes 50 seconds East 235.82 feet;
thence North 89 degrees 24 minutes 16 seconds East 170.96 feet;
thence North 74 degrees 22 minutes 53 seconds East 65.23 feet;
thence South 00 degrees 35 minutes 44 seconds East 136.91 feet;
thence South 89 degrees 24 minutes 16 seconds West 15.36 feet;
thence South 00 degrees 35 minutes 44 seconds East 240.00 feet to the South Line of said Southwest Quarter;
thence North 89 degrees 24 minutes 16 seconds East along said South Line a distance of 520.00 feet to the Point of Beginning and containing 22.58 acres more or less.

Subject to a 15 feet Indiana Bell Telephone Easement recorded as Instrument Number 88-75048 in the Office of the Marion County Recorder.

Subject to the Right-of-Way for 79th Street and to all other legal easements and Rights-of-Way of record.

920065655

Exhibit "B"

LEGAL DESCRIPTION
SECTION 2

Part of the East Half of the the Southwest Quarter of Section 22, Township, 17 North, Range 5 East of the Second Principal Meridian, Lawrence Township, Marion County, Indiana and described as follows:

Commencing at the Southeast corner of said Southwest Quarter;
thence North 00 degrees 00 minutes 35 seconds West (an assumed bearing)
along the East line of said Southwest Quarter, a distance of 1728.11 feet
to the POINT OF BEGINNING;
thence continue North 00 degrees 00 minutes .35 seconds West along said East
line 891.40 feet to the Northeast corner of said Southwest Quarter;
thence South 89 degrees 17 minutes 32 seconds West along the North line of
said Southwest Quarter, a distance of 1335.31 feet to the Northwest corner
of the East Half of said Southwest Quarter;
thence South 00 degrees 00 minutes 24 seconds East along the West line of
said East Half, a distance of 875.13 feet;
thence North 89 degrees 59 minutes 25 seconds East 1335.26 feet to the point
of beginning and containing 27.075 acres more or less.

Subject to all legal easements and rights of way of record.

920065655

Exhibit "C"

LEGAL DESCRIPTION
SECTION 3

Part of the East Half of the the Southwest Quarter of Section 22, Township 17 North, Range 5 East of the Second Principal Meridian, Lawrence Township, Marion County, Indiana and described as follows:

Commencing at the Southeast corner of said Southwest Quarter;
thence South 89 degrees 24 minutes 16 seconds West (an assumed bearing) along the South line of said Southwest Quarter, a distance of .520.00 feet to the POINT OF BEGINNING;
thence continue South 89 degrees 24 minutes 16 seconds West along said South line 555.42 feet to the Southeast corner of a tract of land conveyed to Diana K. Sevier by Inst. No. 89-5992 as recorded in the Office of the Marion County Recorder;
thence North 00 degrees 00 minutes 24 seconds West along the East line of said Sevier tract 848.12 feet to the Northeast corner thereof;
thence South 89 degrees 24 minutes 16 seconds West along the North line of said Sevier tract 260.00 feet to the West line of the East Half of said Southwest Quarter;
thence North 00 degrees 00 minutes 24 seconds West along said West line 893.64 feet;
thence North 89 degrees 59 minutes 25 seconds East 813.72 feet;
thence South 00 degrees 00 minutes 35 seconds East 440.05 feet;
thence South 18 degrees 31 minutes 21 seconds East 97.06 feet;
thence South 00 degrees 00 minutes 35 seconds East 170.00 feet;
thence North 89 degrees 59 minutes 25 seconds East 20.00 feet to a tangent curve from which the radius point bears North 00 degrees 00 minutes 35 seconds West;
thence Easterly along said curve an arc distance of 88.64 feet to a point from which the radius point bears North 17 degrees 29 minutes 20 seconds West, said curve having a radius of 225.00 feet;
thence South 17 degrees 29 minutes 20 seconds East 122.59 feet;
thence South 81 degrees 25 minutes 09 seconds West 87.07 feet;
thence South 89 degrees 51 minutes 45 seconds West 218.06 feet;
thence South 00 degrees 32 minutes 11 seconds West 148.40 feet;
thence South 24 degrees 02 minutes 55 seconds West 185.55 feet;
thence South 01 degrees 17 minutes 50 seconds East 235.82 feet;
thence North 89 degrees 24 minutes 16 seconds East 170.96 feet;
thence North 74 degrees 22 minutes 53 seconds East 65.23 feet;
thence South 00 degrees 35 minutes 44 seconds East 136.91 feet;
thence South 89 degrees 24 minutes 16 seconds West 15.36 feet;
thence South 00 degrees 35 minutes 44 seconds East 240.00 feet to the South Line of said Southwest Quarter and being the point of beginning and containing 25.536 acres more or less.

Subject to a 15 feet Indiana Bell Telephone Easement recorded as Instrument Number 88-75048 in the Office of the Marion County Recorder.

Subject to the Right-of-Way for 79th Street and to all other legal easements and Rights-of-Way of record.

920065655

9200150119

RECEIVED FOR RECORD
92 NOV 11 AM 11:06

JOAN N. POMERIL
MARION COUNTY RECORDER

JOHN P. VON ARK
MARION COUNTY CLERK
NOV 11 1992 033193

700
0
BW

CROSS REFERENCE SURVEYOR'S CORRECTION
THE NORTH WOODS AT GEIST SECTION 1


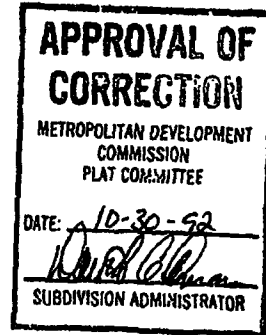

The purpose of this correction is to change the Instrument Number shown in item No. 2 of the Dedication and Restrictions on page 2 of the Plat of The North Woods at Geist, recorded in Instrument No. 92-78658 in the Office of the Marion County Recorder, from 90-65655 to 92-65655.

I, the undersigned, hereby certify that the above description to be true and correct to the best of my knowledge and belief.

WITNESS my hand and Registered Land Surveyor's Seal this 26th day of October, 1992.

Arthur L. Kaser

Arthur L. Kaser
Registered Land Surveyor No. 30529



STATE OF INDIANA)
) SS
COUNTY OF MARION)


Before me the undersigned, a Notary Public in and for said state and county, personally appeared Arthur L. Kaser, who acknowledged the execution of the foregoing document to be his free and voluntary act and deed.

WITNESS my hand and Notarial Seal this 26th day of October, 1992.

Judy Kimey
Notary Public, a Notary Public of Marion County, Indiana
My commission expires April 9, 1994.



This Instrument Prepared By Arthur L. Kaser L.S.



(7)
CROSS REFERENCE - Declaration of Covenants, Conditions and Restriction of The North Woods at Geist recorded with the Recorder of Marion County, Indiana, on May 20, 1992, as Instrument Number 92-0065655.

AMENDMENT TO DECLARATION OF COVENANTS,
CONDITIONS, AND RESTRICTIONS OF THE
NORTH WOODS AT GEIST

This Amendment to the Declaration of Covenants, Conditions and Restrictions of the North Woods at Geist is made this 26th day of January, 1995 by the Association and the Developer;

WITNESSETH:

WHEREAS, on the 18th day of May, 1992, the Developer executed the Declaration of Covenants, Conditions and Restrictions of the North Woods at Geist (Declaration) and caused the Declaration to be recorded at the Office of the Recorder of Marion County, Indiana, on the 20th day of May, 1992, as Instrument No. 92-0065655; and

WHEREAS, the Developer and Association are desirous of amending the Declaration as herein set forth:

WHEREAS, all capitalized set forth herein shall have the same meaning as specified and defined in the Declaration.

NOW, THEREFORE, the Developer and the Association hereby declare that the Declaration is hereby amended as follows:

Article V Use Restrictions.

1. Section 5.4 of Article V of the Declaration is replaced and superseded in its entirety by the following:

Section 5.4 Architectural Control - No building, fence, wall or other structure except the original construction of detached, single family dwellings by or on

10 10:00 DEBORAH LEAH W. ROBERT MARION CITY RECORDER JAN 26 1995 PAGE 1
Inst # 1995-001226

behalf of the Developer, shall be commenced, erected, or maintained upon the
Real Estate, nor shall any exterior addition to or change or alteration thereof, other
than by or on behalf of the Developer, be made until the plans and specifications
showing the nature, kind, shape, height, materials, colors and location of the same
shall have been submitted to and approved in writing as to its harmony of external
design and location in relation to surrounding structures and topography by the
Board of Directors of the Association or by an architectural committee composed
of three (3) or more representatives appointed by the Board of Directors. Any
change in the appearance or color of any part of the exterior of a residential
dwelling shall be deemed a change thereto and shall require approval thereof as
above provided. In the event written approval is not received as required
hereunder within thirty (30) days after complete plans and specifications have been
submitted, approval will not be required and there shall be deemed to be full
compliance with this section. Approval under this section shall not be
unreasonably withheld.

Date: 1-26-96

THE NORTH WOODS AT GEIST HOMEOWNERS
ASSOCIATION, INC.

By: Charles Scheumann
Charles Scheumann, President

THE NORTH WOODS AT GEIST PARTNERSHIP,
an Indiana general partnership

By: Crossmann Communities Partnership, an
Indiana general partnership, general partner

Date: 1-27-96

By: Tritmark Development, Inc. an Indiana
Corporation, general partner

By: Richard H. Chase
Richard H. Chase, Vice President

STATE OF INDIANA)
)SS:
COUNTY OF MARION)

Before me, a Notary Public in and for the State of Indiana, personally appeared Richard H. Crosser, the Vice President of Trimark Development, Inc., who acknowledged the execution of the foregoing Amendment to the Declaration of Covenants, Conditions and Restrictions of the North Woods at Geist for and on behalf of said corporation, a general partner of Crossman Communities Partnership, an Indiana general partnership, a general partner of North Woods at Geist Partnership, an Indiana general partnership.

WITNESS my hand and Notarial Seal this 27th day of January, 1995.

My Commission Expires: 12-18-95

Residing in the County Of: Marion



Lynda N. Hitchcock
Notary Public

Lynda N. Hitchcock
Printed Name

STATE OF INDIANA)
)SS:
COUNTY OF MARION)

Before me, a Notary Public in and for the State of Indiana, personally appeared Charles D. Scheumann, the President of The North Woods at Geist Homeowner's Association, Inc., who acknowledged the execution of the foregoing Amendment to the Declaration of Covenants, Conditions and Restrictions of the North Woods at Geist for and on behalf of said corporation in such capacity.

WITNESS my hand and Notarial Seal this 26th day of January, 1995.

My Commission Expires: 12-18-95

Residing in the County Of: Marion



Lynda N. Hitchcock
Notary Public

Lynda N. Hitchcock
Printed Name

Prepared By:

Charles D. Frankenberger, NELSON & FRANKENBERGER, 3021 East 98th Street, Suite 220,
Indianapolis, Indiana 46280 (317) 844-0106