


MARTHA A. WOMACKS
HORIZONTAL PROPERTY ASSESSOR
JAN 22 11 23 AM
RECEIVED FOR THE RECEIPTS
FOR TRANSFER

JAN 18 2002

78

DECLARATION OF HORIZONTAL
PROPERTY OWNERSHIP
FOR
TOWNE PARK
HORIZONTAL PROPERTY REGIME



APPROVED 1/23/2002
WASHINGTON TOWNSHIP ASSESSOR
BY: Sam Bank Real Estate Director

01/24/02 09:55AM WANDA MARTIN MARION CTY RECORDER JRC 164.00 PAGES: 78

Inst # 2002-0015489

TABLE OF CONTENTS

1.	<u>Definitions</u>	1
3.	<u>Description of Buildings</u>	4
4.	<u>Legal Description and Percentage Interest</u>	4
5.	<u>Description of Condominium Units</u>	4
6.	<u>Common Area and Facilities</u>	5
7.	<u>Limited Areas and Facilities</u>	5
8.	<u>Ownership of Common Areas and Percentage Interest</u>	6
9.	<u>Encroachments and Easements for Common Areas</u>	6
10.	<u>Real Estate Taxes</u>	7
11.	<u>Utilities</u>	7
12.	<u>Association of Owners</u>	7
13.	<u>Maintenance, Repairs and Replacements</u>	8
14.	<u>Alterations, Additions and Improvements</u>	8
15.	<u>Insurance</u>	8
16.	<u>Casualty and Restoration</u>	11
17.	<u>Covenants and Restrictions</u>	14
18.	<u>Amendment of Declaration</u>	15
19.	<u>Acceptance and Ratification</u>	17
20.	<u>Negligence</u>	17
21.	<u>Expandable Condominium and Declarant's Reserved Rights</u>	17

22.	<u>Granting of Easements</u>	20
23.	<u>Reservation of Rights to the Use of the Common Areas</u>	20
24.	<u>Easement for Utilities and Public and Quasi Public Vehicles</u>	21
25.	<u>Initial Management</u>	21
26.	<u>Costs and Attorneys' Fees</u>	22
27.	<u>Waiver</u>	22
28.	<u>Severability Clause</u>	22
29.	<u>Enforcement</u>	22
30.	<u>Pronouns</u>	22
31.	<u>Floor Plans</u>	22

DECLARATION OF HORIZONTAL
PROPERTY OWNERSHIP

Towne Park
Horizontal Property Regime

This Declaration, made this 21 day of January, 2002, by TOWNE PARK, LLC, an Indiana limited liability company (the "Declarant"),

WITNESSETH:

WHEREAS, the following facts are true:

A. Declarant is the sole owner of the fee simple title to certain real estate, located in Marion County, Indiana, more particularly described in Exhibit A attached hereto and made a part hereof (hereinafter referred to as the "Real Estate").

B. Declarant is the sole owner of the fee simple title to that portion of the Real Estate more particularly described in Exhibit B attached hereto and made a part hereof (hereinafter referred to as the "Tract" or "Phase I").

C. Declarant, by execution of this Declaration, hereby creates a Horizontal Property Regime upon the Tract, subject to the provisions of the Horizontal Property Law of the State of Indiana under the terms and conditions of this Declaration.

D. Declarant has previously assigned to Hearthview Technologies, LLC ("Hearthview"), an Indiana limited liability company under common control with Declarant, the right to enter into such agreements and licenses as are necessary and appropriate to provide cable communication services to the Tract. To facilitate such agreements and/or licenses, Declarant reserves herein certain rights and privileges for itself and Hearthview.

NOW, THEREFORE, Declarant hereby makes this Declaration as follows:

1. Definitions. The following terms, as used in this Declaration, unless the context clearly requires otherwise, shall mean the following:

(a) "Act" means the Horizontal Property Law of the State of Indiana, Acts 1963, Chapter 349, Sections 1 through 31, as amended. The Act is incorporated herein by reference.

(b) "Applicable Date" means the date determined pursuant to Section 3.02 of the By-Laws.

(c) "Articles" or "Articles of Incorporation" means the Articles of Incorporation of the Corporation, as hereinafter defined. The Articles of Incorporation are incorporated herein by reference.

(d) "Board of Directors" or "Board" means the governing body of the Corporation being the initial Board of Directors referred to in the By-Laws or any subsequent Board of Directors elected by the Members in accordance with the By-Laws of the Corporation.

(e) "Building" means any structure on the Tract in which one or more Condominium Units are located. The Buildings are more particularly described and identified on the Plans and in paragraph 3 of this Declaration. "Building" also includes any additional structure containing one or more Condominium Units which may be submitted and subjected to the Act and this Declaration by Supplemental Declaration as herein provided, and will be identified in Supplemental Declaration and on plans that will be filed therewith.

(f) "By-Laws" means the Code of By-Laws of the Corporation providing for the administration and management of the Property and restrictions on its use, as required by and in conformity with the Act. A true copy of the By-Laws is attached to this Declaration and incorporated herein by reference.

(g) "Cable Communication Services" means cable television services, communication services (excluding telephone services) and internet bandwidth access services.

(h) "Common Areas" means the common areas and facilities appurtenant to the Property as defined in paragraph 6 of this Declaration.

(i) "Common Expense" means expenses for administration of the Corporation, and expenses for the upkeep, maintenance, repair and replacement of the Common Area and the Limited Areas (to the extent provided herein), and all sums lawfully assessed against the Members of the Corporation.

(j) "Condominium Unit" means each one of the living units constituting Towne Park, each individual living unit being more particularly described and identified on the Plans and in paragraphs 4 and 5 of this Declaration, and each additional living unit which may be submitted and subjected to the Act and this Declaration by supplemental declarations as herein provided. "Condominium Unit" includes the undivided interest in the Common Areas and Limited Areas appertaining to such unit.

(k) "Co-owners" means the owners of all the Condominium Units.

(l) "Corporation" means Towne Park Homeowners Association, Inc., its successors and assigns, a not-for-profit corporation, whose Members shall be the Owners of

Condominium Units, such Corporation being more particularly described in Paragraph 12 of this Declaration.

(m) "Declarant" means and refers to Towne Park, LLC, an Indiana limited liability corporation, and any successors and assigns of it whom it designates in one or more written recorded instruments, to have the rights of Declarant hereunder including, but not limited to, any mortgagee acquiring title to any portion of the Tract pursuant to the exercise of rights under, or foreclosure of, a mortgage executed by Declarant.

(n) "Limited Areas" means the limited common areas and facilities as defined in paragraph 7 of this Declaration or those parts of the Common Areas limited to the use of certain Condominium Units.

(o) "Member" means a member of the Corporation.

(p) "Mortgagee" means the holder of a first mortgage lien on a Condominium Unit.

(q) "Owner" means a person, firm, corporation, partnership, association, trust or other legal entity, or any combination thereof, who owns the fee simple title to a Condominium Unit.

(r) "Percentage Interest" means the percentage of undivided interest in the fee simple title to the Common Areas and Limited Areas appertaining to each Condominium Unit as specifically expressed in paragraphs 4 and 8 of this Declaration.

(s) "Percentage Vote" means that percentage of the total vote accruing to all the Condominium Units which is appurtenant to each particular Condominium Unit and accrues to the Owner thereof. The Percentage Vote to which each Owner shall be entitled on any matter upon which the Owners are entitled to vote shall be the same percentage as the Percentage Interest appurtenant to such Owner's Condominium Unit.

(t) "Property" means the Tract and appurtenant easements, the Condominium Units, the Buildings and property of every kind and nature whatsoever, real, personal and mixed, located upon the Tract and used in connection with the operation, use and enjoyment of Towne Park, but does not include the personal property of Owners.

(u) "Plans" means the floor and building plans and finished floor elevations of the Buildings and Condominium Units prepared by Weilm Engineers, and a site plan of the Tract and Buildings prepared by Weilm Engineers, certified by Allan H. Weihe, a registered surveyor, under date of , all of which are incorporated herein by reference.

(JANUARY 21, 2002)

(v) "Phase I" means the real estate described in paragraph B of the recitals above.

(w) "Towne Park" means the name by which the Tract, which is the subject of this Declaration and which the Corporation manages, and the Horizontal Property Regime shall be known.

(x) "Tract" means the real estate described in paragraph B of the recitals above and such other portions of the Real Estate which have, as of any given time, been subjected to the Act and this Declaration either by this Declaration or a supplemental declaration as herein provided.

2. Declaration. Declarant hereby expressly declares that the Property shall be a Horizontal Property Regime in accordance with the provisions of the Act. By acceptance of a deed to a Condominium Unit, each Owner acknowledges the rights and powers of Declarant and Hearthview with respect to the Cable Communication Services and hereby consents thereto.

Notwithstanding any provision hereof to the contrary, Declarant hereby expressly reserves unto itself and Hearthview an exclusive perpetual right, privilege and easement with respect to the Tract to grant any necessary and/or appropriate easements, agreements and licenses for providing Cable Communication Services to the Tract. The Corporation shall cooperate with Declarant and Hearthview in connection with the exercise of such reserved rights and easements and shall execute any and all documents necessary to fulfill same provided however that the Corporation shall not be obligated to incur any costs as a result of such cooperation. The easements reserved herein shall allow Declarant and/or Hearthview to grant easements over and access to the Tract to the provider of Cable Communication Services and to establish the terms and provisions of such easements and access without the consent of the Corporation. Declarant and/or Hearthview shall not be obligated to pay the Corporation any fees or other charges for granting such easements or access. Declarant and/or Hearthview shall have the exclusive right to renegotiate any agreement and any amendments extension or renewal thereof with the provider of the Cable Communication Services.

No rights, privileges, and easements granted or reserved herein shall be merged into the title of any property within the Tract, but shall be held independent of such title, and no such right, privilege, or easement shall be surrendered, conveyed, or released unless and until and except by delivery of a quitclaim deed or other assignment of rights from or by Declarant and/or Hearthview releasing such right, privilege, or easement by express reference thereto with respect to all or any portion of the Tract.

This Paragraph 2 may not be amended without the advance written consent of Declarant or Hearthview.

Any right of enjoyment or use of the Tract shall be subject to the rights of the Declarant and Hearthview as provided herein.

3. Description of Buildings. There are three (3) Buildings two (2) stories in height containing 24 Condominium Units and a clubhouse and pool on the Tract as of the date hereof, as

shown on the Plans. The Buildings are identified and referred to in the Plans and in the Declaration as Buildings 20, 21 and 22.

4. Legal Description and Percentage Interest. Each Condominium Unit is identified on the plans by a Building number and Unit number. The legal description for each Condominium Unit shall consist of the Building number and Unit number as shown on the Plans, and shall be stated as "Building __, Unit __ in Towne Park Horizontal Property Regime". The Percentage Interest of each Owner in the Common Areas and Limited Areas as hereinafter defined shall be that percentage interest included in each Condominium Unit as set forth on Exhibit C attached hereto and made a part hereof.

5. Description of Condominium Units.

(a) Appurtenances. Each Condominium Unit shall consist of all space within the boundaries thereof, as hereinafter defined, and all portions of the Building situated within such boundaries, including but not limited to all fixtures, facilities, utilities, equipment, appliances, and structural components designed and intended solely and exclusively for the enjoyment, use and benefit of the Condominium Unit wherein the same are located, or to which they are attached, but excluding therefrom that designed or intended for the use, benefit, support, safety or enjoyment of any other Condominium Unit or which may be necessary for the safety, support, maintenance, use, and operation of any of the Buildings or which are normally designed for common use; provided, however, that all fixtures, equipment, appliances, and cabinets designed or intended for the exclusive enjoyment, use and benefit of a Condominium Unit shall constitute a part of such Condominium Unit, whether or not the same are located within or partly within the boundaries of such Condominium Unit. Also, the interior sides and surfaces of all doors and windows in the perimeter walls of a Condominium Unit, whether or not located within or partly within the boundaries of a Condominium Unit, and all interior walls and all of the floors and ceilings within the boundaries of a Condominium Unit, are considered part of the Condominium Unit.

(b) Boundaries. The boundaries of each Condominium Unit shall be as shown on the Plans without regard to the existing construction measured between the interior unfinished surface of the floors, roofs and perimeter walls of each Condominium Unit. In the event any horizontal or vertical or other boundary line as shown on the Plans does not coincide with the actual location of the respective wall, floor or roof surface of the Condominium Unit because of inexactness of construction, settling after construction, or for any other reasons, the boundary lines of each Condominium Unit shall be deemed to be and treated for purposes of ownership, occupancy, possession, maintenance, decoration, use and enjoyment, as in accordance with the actual existing construction. In such case, permanent appurtenant easements for exclusive use shall exist in favor of the Owner of each Condominium Unit in and to such space lying outside of the actual boundary lines of the Condominium Unit, but within the appropriate wall, floor or roof surfaces of the Condominium Unit.

6. Common Area and Facilities. "Common Areas" means (1) the Tract, (2) the foundations, columns, girders, beams, supports and exterior surfaces of roofs of the Buildings, (3) the yards, gardens, sidewalks and parking areas, except to the extent the same are otherwise classified and defined herein a part of the Condominium Unit or Limited Areas, (4) central electricity, gas, water, air conditioning and sanitary sewer serving the Buildings (including those located in the interior of the Building), if any, (5) exterior lighting fixtures and electrical service lighting the exterior of the Buildings unless separately metered to a particular Condominium Unit, (6) pipes, ducts, electrical wiring and conduits and public utilities lines which serve more than one Condominium Unit, (7) all streets that are not dedicated, (8) floors, roofs and exterior perimeter walls of the Buildings, except to the extent the same are otherwise classified and defined herein as part of the Condominium Unit or Limited Areas, (9) recreational facilities, if any, and (10) all facilities and appurtenances located outside of the boundary lines of the Condominium Units, except those areas and facilities expressly classified and defined herein as Limited Areas or as part of the Condominium Unit.

7. Limited Areas and Facilities. Limited Areas and those Condominium Units to which use thereof is limited are as follows:

(a) Balconies, patios, porches, storage areas, sidewalks, stairs, entrances and exits and drive-ways serving a particular Condominium Unit shall be limited to the exclusive use of the Condominium Unit to which they are attached or appertain.

(b) The exterior sides and surfaces of doors, windows and frames surrounding the same in the perimeter walls in each Condominium Unit shall be limited to the exclusive use of the Condominium Unit to which they appertain.

(c) Any other areas designated and shown on the Plans as Limited Areas shall be limited to the Condominium Unit or Condominium Units to which they appertain as shown on the Plans.

8. Ownership of Common Areas and Percentage Interest. Each Owner shall have an undivided interest in the Common Areas and Limited Areas, as tenants in common with all other Owners, equal to his Condominium Unit's Percentage Interest. The Percentage Interest in the Common Areas and Limited Areas appertaining to each Condominium Unit is set forth in Paragraph 4 of this Declaration. The Percentage Interest of each Condominium Unit shall be a percentage equal to one (1) divided by the total number of the Condominium Units which, from time to time, have been submitted and subjected to the Act and this Declaration as herein provided and which constitute a part of Towne Park. Except as otherwise provided or permitted herein, the Percentage Interest appertaining to each separate Condominium Unit in the Common Areas and Limited Areas shall be of a permanent nature and shall not be altered without the unanimous consent of all the Owners and Mortgagees and then only if in compliance with all requirements of the Act.

The Percentage Interest appertaining to each Condominium Unit shall also be the Percentage Vote allocable to the Owner thereof in all matters with respect to Towne Park, and the Corporation upon which the Co-owners are entitled to vote.

Any conveyance, encumbrance, judicial sale or other transfer, voluntary or involuntary, of an Owner's Percentage Interest in the Common Areas and Limited Areas shall be void unless the Condominium Unit to which such Percentage Interest is allocated is also transferred.

9. Encroachments and Easements for Common Areas. If, by reason of the location, construction, settling or shifting of a Building, any Common Area or Limited Area now encroaches or shall hereafter encroach upon any Condominium Unit, then in such event, an easement shall be deemed to exist and run to the Co-owners and the Corporation for the maintenance, use and enjoyment of such Common Area or Limited Area.

Each Owner shall have an easement in common with each other Owner to use all pipes, wires, ducts, cables, conduits, utility lines and other common facilities located in any of the other Condominium Units and serving his Condominium Unit.

Each Owner shall have the right of ingress and egress from such Owner's Condominium Unit with such right being perpetual and appurtenant to the ownership of the Condominium Unit.

Included as part of the Common Areas are roadways providing access to and from 96th Street commonly referred to as Brightwell Drive and Colfax Lane. Each Owner has the right to use the roadways for ingress and egress.

10. Real Estate Taxes. Real estate taxes are to be separately assessed and taxed to each Condominium Unit as provided in the Act. In the event that for any year real estate taxes are not separately assessed and taxed to each Condominium Unit, but are assessed and taxed on the Property (or the Property and any other portions of the Real Estate) as a whole, then each Owner shall pay his proportionate share of such taxes to the extent attributable to the Property in accordance with his respective Percentage Interest.

11. Utilities. Each Owner shall pay for his own utilities which are separately metered. Utilities which are not separately metered shall be treated as and paid as part of the Common Expenses, unless otherwise agreed by a majority of the Percentage Vote of Co-owners. Water and sanitary sewer use will not be separately metered and the cost thereof shall be treated as and paid as part of the Common Expenses.

12. Association of Owners. Subject to the rights of Declarant reserved in paragraph 25 hereof and obligations of the Owners, the maintenance, repair, upkeep, replacement, administration, management and operation of the Property shall be by the Corporation. Each Owner of a Condominium Unit shall, automatically upon becoming an owner of a Condominium Unit, be and

become a member of the Corporation and shall remain a member until such time as his ownership ceases, but membership shall terminate when such person ceases to be an Owner, and will be transferred to the new Owner.

The Corporation shall elect a Board of Directors annually (except for an Initial Board of Directors defined in the By-Laws) in accordance with and as prescribed by the By-Laws. Each Owner shall be entitled to cast his Percentage Vote for the election of the Board of Directors, except for such Initial Board of Directors who shall serve for the period provided in the By-Laws. Each person serving on the Initial Board of Directors, whether as an original member thereof or as a member thereof appointed by Declarant to fill a vacancy, shall be deemed a member of the Corporation and an Owner solely for the purpose of qualifying to act as a member of the Board of Directors and for no other purpose. No such person serving on the Initial Board of Directors shall be deemed or considered a member of the Corporation nor an Owner of a Condominium Unit for any other purpose (unless he is actually an Owner of a Condominium Unit and thereby a member of the Corporation).

The Board of Directors shall be the governing body of the Corporation, representing all of the Owners in providing for the management, administration, operation, maintenance, repair, replacement and upkeep of the Property exclusive of the Condominium Units. Subject to the provisions of paragraph 25 of the Declaration and Section 3.07(a) of the By-Laws, the Board of Directors shall at all times provide for professional management of the Towne Park unless all Mortgagees give their prior written approval for self-management.

13. Maintenance, Repairs and Replacements. Each Owner shall, at his expense, be responsible for the maintenance, repairs, decoration and replacement within his own Condominium Unit and to the extent provided in this Declaration or the By-Laws for the Limited Areas reserved for his use. Each Owner shall repair any defect occurring in his Condominium Unit which, if not repaired, might adversely affect any Condominium Unit, Common Area or Limited Area. Maintenance, repairs, replacements and upkeep of the Common Areas and Limited Areas shall be furnished by the Corporation as part of the Common Expenses, except as otherwise provided herein or in the By-Laws.

The Board of Directors shall adopt rules and regulations concerning maintenance, repairs, use and enjoyment of the Common Areas and Limited Areas as it deems appropriate, and may amend and modify the same from time to time as it deems advisable, necessary or appropriate (the "Rules and Regulations").

The Board of Directors or their designated agent shall have the right at reasonable times and upon reasonable prior notice (except in cases of emergency in which case no notice shall be required), to enter into each individual Condominium Unit for the purpose of inspection of the Common Areas and Limited Areas appurtenant thereto and replacement, repair and maintenance of such Common Areas and Limited Areas.

14. Alterations, Additions and Improvements. No Owner shall make any alterations or additions to or which would affect the Common Areas or Limited Areas without the prior written approval of the Board of Directors, nor shall any Owner make any alteration in or to his respective Condominium Unit and within the boundaries thereof which would affect the safety or structural integrity of the Building in which the Condominium Unit is located nor shall any Owner change the color of any of the Common Areas or Limited Areas without the prior written approval of the Board of Directors. Declarant reserves the right to change the interior design and arrangement of all Condominium Units and alter the boundaries between Condominium Units so long as Declarant owns the Condominium Units so altered. No such change shall increase the number of Condominium Units nor change the Percentage Interest applicable to such Condominium Unit. Declarant also reserves the right to construct and add to and make a part of Towne Park additional garages. If Declarant shall make any changes in the Condominium Units so authorized such changes shall be reflected by a supplement to the Plans executed by the Declarant and recorded in the Office of the Recorder of Marion County, Indiana. Such supplement to the Plans need not be approved by the Corporation or any other Owners.

15. Insurance. The Co-owners, through the Corporation, shall purchase a master casualty insurance policy, using generally acceptable insurance carriers, affording fire and extended coverage insurance, insuring the Property in an amount equal to the full replacement value of the improvements which, in whole or in part, comprise the Common Areas and Limited Areas. If the Board of Directors can obtain such coverage for reasonable amounts they shall also obtain "all risk" coverage. The Board of Directors shall be responsible for reviewing at least annually the amount and type of such insurance and shall purchase such additional insurance as is necessary to provide the insurance required above. If deemed advisable by the Board of Directors, the Board of Directors may cause such full replacement value to be determined by a qualified appraiser. The cost of any such appraisal shall be a Common Expense. Such insurance coverage shall name each Owner and, if applicable, the Mortgagee of each Owner, as insureds and shall be for the benefit of each such Owner and Mortgagee in accordance with the following terms and conditions:

All proceeds payable as a result of casualty losses sustained, which are covered by insurance purchased by the Corporation as hereinabove set forth, shall be paid to it or to the Board of Directors, who shall act as the insurance trustees and hold such proceeds for the benefit of the individual Owners and Mortgagees. The proceeds shall be used or disbursed by the Corporation or Board of Directors, only in accordance with the provisions of this Declaration and any surety bond or bonds obtained by the Board of Directors concerning the officers of the Corporation, as provided in the By-Laws, shall specifically include protection for any insurance proceeds so received.

The interest of each damaged Owner in the trust fund of insurance proceeds shall be the ratio of the direct damage of each damaged Owner to the damages of all Owners directly damaged by any event insured under the said master casualty insurance policy. The Corporation shall have exclusive authority to negotiate losses under any policy providing property or liability insurance and to perform such other functions as are necessary to accomplish this purpose. Each Owner appoints the Corporation to act for and on behalf of the Owners for the purpose of purchasing and maintaining

such insurance, including the collection and appropriate disposition of the proceeds thereof, the negotiation of losses and execution of releases of liability and the performance of all other acts necessary to accomplish such purposes.

No Owner or any other party shall have priority over any rights of a Mortgagee pursuant to its mortgage in the case of distribution to such Owner of insurance proceeds or condemnation awards for losses to or a taking of Condominium Unit, Common Areas and/or Limited Areas. The Corporation shall have exclusive authority to negotiate losses under any policy providing property or liability insurance and to perform such other functions as are necessary to accomplish this purpose. Each Owner appoints the Corporation to act for and on behalf of the Owners for the purpose of purchasing and maintaining such insurance, including the collection and appropriate disposition of the proceeds thereof, the negotiation of losses and execution of releases of liability and the performance of all other acts necessary to accomplish such purposes.

Such master casualty insurance policy, and "all risk" coverage if obtained, shall (to the extent the same are obtainable) contain provisions that the insurer (a) waives its right to subrogation as to any claim against the Corporation, the Board of Directors, its agents and employees, Owners, their respective agents and guests, and (b) waives any defense based on the invalidity arising from the acts of the insured, and (c) contains an endorsement that such policy shall not be terminated for non-payment of premiums without at least ten (10) days prior written notice to Mortgagees and to the Corporation and providing further, if the Board of Directors is able to obtain such insurance upon reasonable terms, (i) that the insurer shall not be entitled to contribution against casualty insurance which may be purchased by individual Owners as hereinafter permitted, (ii) that notwithstanding any provision thereof giving the insurer an election to restore damage in lieu of a cash settlement, such option shall not be exercisable in the event the Owners do not elect to restore pursuant to paragraph 16 of this Declaration, and (iii) an agreed amount endorsement or an inflation guard endorsement to the extent such are commonly required by prudent institutional mortgage investors in the metropolitan Indianapolis area.

The Co-owners, through the Corporation, shall also purchase a master comprehensive public liability insurance policy in such amount or amounts as the Board of Directors shall deem appropriate from time to time. Such comprehensive public liability insurance policy shall cover the Corporation, the Board of Directors, any committee or organ of the Corporation or Board of Directors, any managing agent appointed or employed by the Corporation, all persons acting or who may come to act as agents or employees of any of the foregoing with respect to Towne Park, all Owners of Condominium Units and all other persons entitled to occupy any Condominium Unit or other portions of Towne Park. Such policy shall provide that it may not be cancelled or substantially modified without at least ten (10) days prior written notice to the Corporation and all Mortgagees.

The Co-owners, through the Corporation, shall also obtain any other insurance required by law to be maintained, including but not limited to worker's compensation insurance, and such other insurance as the Board of Directors shall from time to time deem necessary, advisable or appropriate. Such insurance coverage shall also provide for and cover cross liability claims of one insured party

against another insured party. Such insurance shall inure to the benefit of each Owner, the Corporation, the Board of Directors and any managing agent acting on behalf of the Corporation.

The premiums for all such insurance hereinabove described shall be paid by the Corporation as part of the Common Expenses. When any such policy of insurance hereinabove described has been obtained by or on behalf of the Corporation, written notice of the obtainment thereof and of any subsequent changes therein or termination thereof shall be promptly furnished to each Owner or Mortgagee whose interest may be affected thereby, which notice shall be furnished by the officer of the Corporation who is required to send notices of meetings of the Corporation.

In no event shall any distribution of proceeds be made by the Board of Directors directly to an Owner where there is a mortgagee endorsement on the certificate of insurance. In such event any remittances shall be to the Owner and his Mortgagee jointly.

Each Owner shall be solely responsible for loss or damage to the contents of his Condominium Unit, however caused (including, but not limited to, all floor, ceiling and wall coverings and fixtures, light fixtures, appliances and betterments and improvements installed by him) and his personal property stored elsewhere on the Property, and the Corporation shall have no liability to the Owner for loss or damage to the contents of any Condominium Unit. Each Owner shall be solely responsible for obtaining his own insurance to cover any such loss and risk. Each Owner shall have the right to purchase such additional insurance at his own expense as he may deem necessary, including but not limited to: (1) personal liability insurance provided all such insurance shall contain the same provisions for waiver of subrogation as referred to in the foregoing provisions for the master casualty insurance policy to be obtained by the Corporation, and (2) casualty insurance upon his Condominium Unit but such insurance shall provide that it shall be without contribution as against the casualty insurance purchased by the Corporation. If a casualty loss is sustained and there is a reduction in the amount of the proceeds which would otherwise be payable on the insurance purchased by the Corporation pursuant to this paragraph due to proration of insurance purchased by an Owner under this paragraph, the Owner agrees to assign the proceeds of this latter insurance, to the extent of the amount of such reduction, to the Corporation to be distributed as herein provided.

16. Casualty and Restoration.

(a) Except as hereinafter provided, damage to or destruction of any Building due to fire or any other casualty or disaster shall be promptly repaired and reconstructed by the Corporation and the proceeds of insurance, if any, shall be applied for that purpose; provided, however, that repair and reconstruction shall not be compulsory in the event of "complete destruction of all of the Buildings" (hereinafter defined) and shall only be done in accordance with the provisions hereinafter set forth. As used herein, the term "complete destruction of all of the Buildings" means a determination, made by a vote of two-thirds (2/3) of all Co-owners at a special meeting of the Corporation called for the purpose of making such determination, that total destruction of all of the Buildings has occurred. A special meeting of the Corporation shall be called

and held within thirty (30) days after any fire or any other casualty or disaster damaging or destroying any of the Buildings for the purpose of making the determination of whether or not there has been a complete destruction of all of the Buildings. If such a special meeting is not called and held within such thirty (30) day period, or if the determination of whether or not there has been a complete destruction of all the Buildings has not been made within such thirty (30) day period, then it shall be conclusively presumed that the Co-owners determined that there was not a complete destruction of all of the Buildings, and the Corporation shall proceed with repair and reconstruction as herein provided.

In the event of substantial damage to or destruction of any Condominium Unit or any part of the Common Areas, the affected Mortgagee or Mortgagees shall be given timely written notice of such damage or destruction and, notwithstanding any other provision of the Declaration or By-Laws, the Property shall not be removed from the Act without the approval of fifty-one percent (51%) of the Mortgagees.

(b) If the insurance proceeds, if any, received by the Corporation as a result of any such fire or any other casualty or disaster are not adequate to cover the cost of repair and reconstruction, or in the event there are no insurance proceeds, and if the Property is not to be removed from the Horizontal Property Regime, the cost for restoring the damage and repairing and reconstructing the Building or Buildings so damaged or destroyed (or the costs thereof in excess of insurance proceeds received, if any) shall be paid by all of the Owners of Condominium Units in proportion to the ratio that the damage to such Condominium Unit bears to the total damage of all Condominium Units. Any such amounts payable by the Co-owners shall be assessed as part of the Common Expenses and shall constitute a lien from the time of assessment as provided herein and in the Act.

(c) For purposes of subparagraph (a) and (b) above, repair, reconstruction and restoration shall mean construction or rebuilding of the Condominium Units to as near as possible the same condition as they existed immediately prior to the damage or destruction and with the same type of architecture.

(d) If, under subparagraph (a) above, it is determined by the Co-owners at the special meeting of the Corporation referred to therein that there has been a complete destruction of all of the Buildings, the Co-owners shall, at said same special meeting, vote to determine whether or not such complete destruction of the Buildings shall be repaired and reconstructed. The Buildings shall not be reconstructed or repaired if it is the determination of the Co-owners at said special meeting that there has been a complete destruction of all of the Buildings unless by a vote of two-thirds (2/3) of all of the Co-owners a decision is made to rebuild, reconstruct and repair the Buildings. If two-thirds (2/3) of all of the Co-owners vote and decide that the Buildings are to be rebuilt, reconstructed and repaired, the insurance proceeds, if any, received by the Corporation shall be applied and any excess of construction costs over insurance proceeds, if any, shall be contributed and paid as hereinabove provided in subparagraphs (a) and (b).

(e) If, in any case of the complete destruction of all of the Buildings, less than two-thirds (2/3) of all of the Co-owners vote in favor of the rebuilding, reconstruction and repair of the Buildings, the Buildings shall not be rebuilt, reconstructed or repaired and, in such event, the Property shall be deemed and considered as to be removed from the provisions of the Act under Section 28 of the Act and, in accordance with Section 21 of the Act:

(i) the Property shall be deemed to be owned in common by the Owners;

(ii) the undivided interest in the Property owned in common which shall appertain to each Owner shall be the Percentage Interest previously owned by such Owner in the Common Areas;

(iii) any liens affecting any of the Condominium Units shall be deemed to be transferred in accordance with the existing priorities to the percentage of the undivided interest of the Owner in the Property; and

(iv) The Property shall be subject to an action for partition at the suit of any Owner, in which event the net proceeds of sale, together with the net proceeds of the insurance on the Property, if any, shall be considered as one (1) fund and shall be divided among all the Owners in a percentage equal to the percentage of undivided interest owned by each Owner in the Property, after first paying out of the respective shares of the Owners, to the extent sufficient for the purpose, all liens on the undivided interest in the Property owned by each Owner.

(f) Immediately after a fire or other casualty or disaster causing damage to any property for which the Board of Directors or Corporation has the responsibility of maintenance and repair, the Board of Directors shall obtain reliable and detailed estimates of the cost to place the damaged property in condition as good as that before the casualty. Such costs may include professional fees and premiums for such bonds as the Board of Directors desire.

(g) The proceeds of insurance collected on account of any such casualty, and the sums received by the Board of Directors from collections of assessments against Owners on account of such casualty, shall constitute a construction fund which shall be disbursed, if the Building or Buildings are to be reconstructed and repaired, in payment of the costs of reconstruction and repair in the following manner:

(i) If the amount of the estimated cost of reconstruction and repair is less than Twenty Thousand Dollars (\$20,000.00), then the construction fund shall be disbursed in payment of such costs upon order of the Board of Directors; provided, however, that upon request of a Mortgagee which is a beneficiary of an insurance policy, the proceeds of which are included in the construction fund, such fund shall be disbursed in the manner hereinafter provided in the following paragraph (ii).

(ii) If the estimated cost of reconstruction and repair of the Building or other improvement is more than Twenty Thousand Dollars (\$20,000.00), then the construction fund shall be disbursed in payment of such costs upon approval of an architect qualified to practice in Indiana and employed by the Board of Directors to supervise such work, payment to be made from time to time as the work progresses. The architect shall be required to furnish a certificate giving a brief description of the services and materials furnished by various contractors, subcontractors, materialmen, the architect, or other persons who have rendered services or furnished materials in connection with the work, (1) that the sums requested by them in payment are justly due and owing and that said sums do not exceed the value of the services and materials furnished; (2) that there is no other outstanding indebtedness known to the said architect for the services and materials described; and (3) that the costs as estimated by said architect for the work remaining to be done subsequent to the date of such certificate, does not exceed the amount of the construction fund remaining after payment of the sum so requested.

(iii) Encroachments upon or in favor of Condominium Units which may be created as a result of such reconstruction or repair shall not constitute a claim or basis of a proceeding or action by the Owner upon whose property such encroachment exists, provided that such reconstruction was either substantially in accordance with the plans and specifications or as the Buildings were originally constructed. Such encroachments shall be allowed to continue in existence for so long as the Buildings stand.

(iv) In the event that there is any surplus of monies in the construction fund after the reconstruction or repair of the damage has been fully completed and all costs paid, such sums may be retained by the Board of Directors as a reserve or may be used in the maintenance and operation of the Common Areas, or, in the discretion of the Board of Directors it may be distributed to the Owners in the Buildings affected and their Mortgagees who are the beneficial owners of the fund. The action of the Board of Directors in proceeding to repair or reconstruct damage shall not constitute a waiver of any rights against another Owner for committing willful or malicious damage.

(h) If any Condominium Unit or portion thereof or any of the Common Areas is made the subject of a condemnation or eminent domain proceeding or is otherwise sought to be acquired by a condemning authority, then the affected Mortgagee or Mortgagees shall be given timely written notice of such proceeding or proposed acquisition. The Corporation shall represent the Owners in any condemnation proceeding or any negotiation settlements or agreements with the condemning authority for acquisition of the Common Areas or any part thereof. In the event of a taking or acquisition of part or all of the Common Areas by a condemning authority, the award or proceeds of settlement shall be payable to the Corporation to be held in trust for the Owners and Mortgagees as their interests may appear and the provisions of the Declaration relating to restoration and allocation of funds in the event of a casualty shall be applicable in the event of a condemnation.

17. Covenants and Restrictions. The covenants and restrictions applicable to the use and enjoyment of the Condominium Units and the Common Areas and Limited Areas are set forth in the By-Laws, including the limitation that each of the Condominium Units shall be limited to residential

use. These covenants and restrictions are for the mutual benefit and protection of the present and future Owners and shall run with the land and inure to the benefit of and be enforceable by any Owner, or by the Corporation. Present or future Owners or the Corporation shall be entitled to injunctive relief against any violation or attempted violation of these provisions and shall be entitled to damages for any injuries resulting from any violations thereof, but there shall be no right of reversion or forfeiture of title resulting from such violation. The Corporation shall represent the Owners in any condemnation proceeding or any negotiation settlements or agreements with the condemning authority for acquisition of the Common Areas or any part thereof. In the event of a taking or acquisition of part or all of the Common Areas by a condemning authority, the award or proceeds of settlement shall be payable to the Corporation to be held in trust for the Owners and Mortgagees as their interests may appear.

Notwithstanding anything to the contrary contained herein or in the By-Laws, including, but not limited to any covenants and restrictions set forth in the By-Laws, Declarant shall have, until the date described in Paragraph 21 hereof as the date upon which Declarant's right to expand the Property and Towne Park terminates, the right to use and maintain any Condominium Units owned by Declarant, such other portions of the Property (including any recreational facilities but not including individual Condominium Units owned by persons other than Declarant) and any portions of the Real Estate not then part of the Property, all of such number and size and at such locations as Declarant in its sole discretion may determine, as Declarant may deem advisable or necessary in its sole discretion to aid in the construction and sale of Condominium Units, or to promote or effect sales of Condominium Units or for the conducting of any business or activity attendant thereto, including, but not limited to model Condominium Units, storage areas, construction yards, signs, construction offices, sales offices, management offices and business offices. Declarant shall have the right to relocate any or all of the same from time to time as it desires. At no time shall any of such facilities so used or maintained by Declarant be or become part of the Common Areas, unless so designated by Declarant, and Declarant shall have the right to remove the same from the Property at any time.

18. Amendment of Declaration. Except as otherwise provided in this Declaration, amendments to this Declaration shall be proposed and adopted in the following manner:

(a) Notice. Notice of the subject matter of the proposed amendment shall be included in the notice of any meeting at which the proposed amendment is considered.

(b) Resolution. A resolution to adopt a proposed amendment may be proposed by the Board of Directors or Owners having in the aggregate at least a majority of the Percentage Vote.

(c) Meeting. The resolution concerning a proposed amendment must be adopted by the designated vote at a meeting duly called and held in accordance with the provisions of the By-Laws.

(d) Adoption. Any proposed amendment to this Declaration must be approved by a vote of not less than seventy-five percent (75%) in the aggregate of the Percentage Vote. In the event any Condominium Unit is subject to a first mortgage, the Mortgagee shall be notified of the meeting and the proposed amendment in the same manner as an Owner if the Mortgagee has given prior notice of its mortgage interest to the Board of Directors in accordance with the provisions of the By-Laws.

(e) Special Amendments. No amendment to this Declaration shall be adopted which changes (1) the Percentage Interest with respect to any Condominium Unit or the applicable share of an Owner's liability for the Common Expenses, without the approval of one hundred percent (100%) of the Co-owners and all Mortgagees whose mortgage interests have been made known to the Board of Directors in accordance with the provisions of the By-Laws except for changes pursuant to paragraph 21 herein, or (2) the provisions of paragraph 16 of this Declaration with respect to reconstruction or repair in the event of fire or any other casualty or disaster, without the unanimous approval of all Mortgagees whose mortgage interests have been made known to the Board of Directors in accordance with the provisions of the By-Laws or (3) the provisions of paragraph 12 regarding the obligation of the Board of Directors to provide professional management for Towne Park or (4) the provisions of paragraph 15 providing for no priority of an Owner or other person over a Mortgagee as to insurance or condemnation proceeds.

(f) Recording. Each amendment to the Declaration shall be executed by the President and Secretary of the Corporation shall include an affidavit stating that Owners representing seventy-five percent (75%) of the aggregate of Percentage Vote or such other amount as required by this Declaration have approved the amendment and shall be recorded in the Office of the Recorder of Marion County, Indiana, and such amendment shall not become effective until so recorded.

(g) Amendments by Declarant Only. Notwithstanding the foregoing or anything elsewhere contained herein, the Declarant shall have the right acting alone and without the consent or approval of the Co-owners, the Corporation, the Board of Directors, any Mortgagees or any other person at any time prior to the Applicable Date to amend or supplement this Declaration from time to time if (i) such amendment or supplement is necessary to conform this Declaration to the Act, as amended from time to time, or (ii) such amendment or supplement is made to implement expansion of the Property and Towne Park pursuant to Declarant's reserved rights to expand the same as set forth in paragraph 21 hereof, or (iii) such amendment is necessary to comply with requirements of the Federal National Mortgage Association, the Government National Mortgage Association, the Federal Home Loan Mortgage Corporation, the Department of Housing & Urban Development, the Federal Housing Association, the Veteran's Administration or any other governmental agency or any other public, quasi-public or private entity which performs (or may in the future perform) functions similar to those currently performed by such entities or (iv) such amendment is necessary to correct clerical or typographical errors or to clarify Declarant's original intent or (v) such amendment is necessary to implement any changes in Towne Park permitted to be made by Declarant under this

Declaration or (vi) such amendment is necessary to more equitably provide for assessments where Condominium Units have special features.

(h) Special Requirements. Notwithstanding anything to the contrary contained herein, unless specifically controlled by a more restrictive provision under Indiana law or contained herein, the Corporation shall not, without the prior written notice to all Mortgagees and the prior written consent of at least two-thirds (2/3) of the Mortgagees (based upon one vote for each mortgage owned of the Condominium Units) and of the Owners (other than Declarant) be entitled to:

(i) by act or omission, seek to abandon or terminate the Horizontal Property Regime;

(ii) change the pro rata interest or obligations of any individual Condominium Unit for the purpose of: (i) levying assessments or charges or allocating distributions of hazard insurance proceeds or condemnation awards, or (ii) determining the pro rata share of ownership of each Condominium Unit in the Common Areas;

(iii) partition or subdivide any Condominium Unit;

(iv) by act or omission, seek to abandon, partition, subdivide, encumber, sell or transfer the Common Areas (the granting of easements for public utilities or for other public purposes consistent with the intended use of the Common Areas shall not be deemed a transfer within the meaning of this clause) (nothing in this paragraph (h)(iv) shall limit any rights of Declarant or Hearthview pursuant to paragraph 2);

(v) use hazard insurance proceeds for losses to any part of the Property (whether to Condominium Units or to Common Areas) for other than the repair, replacement or reconstruction of such Property, except as provided in paragraph 16 of this Declaration in case of substantial damage to the Condominium Units.

19. Acceptance and Ratification. All present and future Owners, Mortgagees, tenants and occupants of the Condominium Units shall be subject to and shall comply with the provisions of this Declaration, the Act, the By-Laws appended thereto, and the rules and regulations as adopted by the Board of Directors as each may be amended or supplemented from time to time. The acceptance of a deed of conveyance or the act of occupancy of any Condominium Unit shall constitute an agreement that the provisions of this Declaration, the Act, the By-Laws and rules and regulations as each may be amended or supplemented from time to time are accepted and ratified by such Owner, tenant or occupant, and all such provisions shall be covenants running with the land and shall bind any person having at anytime any interest or estate in a Condominium Unit or the Property as though such provisions were recited and stipulated at length in each and every deed, conveyance, mortgage or lease thereof. All persons, corporations, partnerships, trusts, associations, or other legal entities who may occupy, use, enjoy or control a Condominium Unit or Condominium

Units or any part of the Property in any manner shall be subject to the Declaration, the Act, the By-Laws, and the rules and regulations applicable thereto as each may be amended or supplemented from time to time.

20. Negligence. Each Owner shall be liable for the expense of any maintenance, repair or replacement rendered necessary by his negligence or by that of any member of his family or his or their guests, employees, agents or lessees, (including but not limited to damage caused by any pet or any automobile) to the extent that such expense is not covered by the proceeds of insurance carried by the Corporation. An Owner shall pay the amount of any increase in insurance premiums occasioned by his use, misuse, occupancy or abandonment of his Condominium Unit or its appurtenances or of the Common Areas or Limited Areas.

21. Expandable Condominium and Declarant's Reserved Rights. Towne Park is and shall be an "expandable condominium," as defined in the Act, and Declarant expressly reserves the right and option to expand the Property and Towne Park in accordance with the provisions of the Act and the following provisions:

(a) The real estate described and defined herein as the Tract (in paragraph B of the introductory recitals of this Declaration) is the real estate being subjected to the Towne Park Horizontal Property Regime by this Declaration and constitutes the first phase of the general plan of development of the Real Estate. The balance of the Real Estate is the area into which expansion of Towne Park may be made by Declarant. The maximum number of Condominium Units which may be developed on the Real Estate, including Condominium Units on the Tract as defined in this original Declaration, shall be 176. Subject to said limit as to the maximum number of Condominium Units to be developed on the Real Estate, Towne Park may be expanded by Declarant to include additional portions of the Real Estate in one (1) or more additional phases by the execution and recording of one (1) or more amendments or supplements to this Declaration; provided, however, that no single exercise of such right and option of expansion as to any part or parts of the Real Estate shall preclude Declarant from thereafter from time to time further expanding Towne Park to include other portions of the Real Estate, and such right and option of expansion may be exercised by Declarant from time to time as to all or any portions of the Real Estate so long as such expansion is done on or before February 1, 2009. Such expansion is entirely at the discretion of Declarant and nothing contained in this original Declaration or otherwise shall require Declarant to expand Towne Park beyond the Tract (as defined and described in paragraph B of the introductory recitals of this Declaration) or any other portions of the Real Estate which Declarant may voluntarily and in its sole discretion from time to time subject to this Declaration by amendments or supplements to this Declaration as provided above. Any Condominium Units constructed in such expansion area shall be consistent with the quality of construction of the Condominium Units constructed in the previous phases. Prior to expansion to an additional phase, the improvements in such expansion phase shall be substantially complete.

(b) The Percentage Interest which will appertain to each Condominium Unit in Towne Park as Towne Park may be expanded from time to time by Declarant in accordance with the

terms hereof (including the Percentage Interest which appertains to each of the Condominium Units included in this original Declaration) shall be equal to one (1) divided by the total number of all the Condominium Units which, from time to time, have been subjected and submitted to this Declaration and then constitute a part of Towne Park.

(c) Simultaneously with the recording of amendments or supplements to this Declaration expanding Towne Park, Declarant shall record new Plans as required by the Act. Such amendments or supplements to this Declaration shall also include provisions reallocating Percentage Interests so that the Condominium Units depicted on such new Plans shall be allocated Percentage Interests in the Common Areas on the same basis as the Condominium Units depicted in the prior Plans. Such reallocation of Percentage Interests shall vest when the amendment or supplement to the Declaration incorporating those changes has been recorded.

(d) When the amendment or supplement to the Declaration incorporating the addition of Condominium Units or expansion of Common Areas, or both, is recorded, all liens including, but not limited to, mortgage liens shall be released as to the Percentage Interests in the Common Areas described in the Declaration and shall attach to the reallocated Percentage Interests in the Common Areas as though the liens had attached to those Percentage Interests on the date of the recordation of the mortgage or other lien. The Percentage Interest appertaining to additional Condominium Units being added by the amendment or supplement to the Declaration are subject to mortgage liens upon the recordation of the amendment or supplement to the Declaration.

In furtherance of the foregoing, a power coupled with an interest is hereby granted to the Declarant, as attorney-in-fact, to shift the Percentage Interest in the Common Areas appurtenant to each Condominium Unit to the percentages set forth in each such amendment or supplement to this Declaration recorded pursuant to this paragraph 21. Each deed, mortgage or other instrument with respect to a Condominium Unit and the acceptance thereof shall be deemed a grant and acknowledgment of and consent to such power to said attorney-in-fact and shall be deemed to reserve to said attorney-in-fact the power to shift and reallocate from time to time the percentages of ownership in the Common Areas appurtenant to each Condominium Unit to the percentages set forth in each such recorded amendment or supplement to this Declaration.

Each Owner of a Condominium Unit by acceptance of a deed thereto, further acknowledges, consents and agrees, as to each such amendment or supplement to this Declaration that is recorded as follows:

(i) The portion of the Real Estate described in each such amendment or supplement to this Declaration shall be governed in all respects by the provisions of this Declaration.

(ii) The Percentage Interest in the Common Areas appurtenant to each Condominium Unit shall automatically be shifted and reallocated to the extent set forth in each such recorded amendment or supplement to this Declaration and upon the recording of each such

amendment or supplement to this Declaration, shall thereby be deemed to be released and divested from such Owner and reconveyed and reallocated among the other Owners as set forth in each such recorded amendment or supplement to this Declaration.

(iii) Each deed, mortgage or other instrument affecting a Condominium Unit shall be deemed given subject to the conditional limitation that the Percentage Interest in the Common Areas appurtenant to each Condominium Unit shall, upon the recording of each amendment or supplement to this Declaration be divested pro tanto to the reduced percentage set forth in such amendment or supplement to this Declaration and vested among the other Owners, mortgagees and others owning an interest in the other Condominium Units in accordance with the terms and percentages of each such recorded amendment or supplement to this Declaration.

(iv) A right of revocation is hereby reserved by the grantor in each such deed, mortgage or other instrument of a Condominium Unit to so amend and reallocate the Percentage Interest in the Common Areas appurtenant to each Condominium Unit.

(v) The Percentage Interest in the Common Areas appurtenant to each Condominium Unit shall include and be deemed to include any additional Common Areas included in land to which Towne Park is expanded by a recorded amendment or supplement to this Declaration and each deed, mortgage or other instrument affecting a Condominium Unit shall be deemed to include such additional Common Areas and the ownership of any such Condominium Unit and lien of any such mortgage shall automatically include and attach to such additional Common Areas as such amendments or supplements to this Declaration are recorded.

(vi) Each Owner shall have a perpetual easement, appurtenant to his Condominium Unit for the use of any such additional Common Areas described in any recorded amendment or supplement to this Declaration, for the purposes therein set forth, except as to any portion the use of which is limited by exclusive easements granted to the Owners (also known as Limited Areas) of specific Condominium Units as may be provided in any such amendment or supplement to this Declaration.

(vii) The recording of any such amendment or supplement to this Declaration shall not alter the amount of the lien for expenses assessed to or against a Condominium Unit prior to such recording.

(viii) Each Owner, by acceptance of the deed conveying his Condominium Unit, agrees for himself and all those claiming under him, including mortgagees, that this Declaration and each amendment or supplement to this Declaration are and shall be deemed to be in accordance with the Act and for purposes of this Declaration and the Act, any changes in the respective Percentage Interest in the Common Areas as set forth in each such amendment or supplement to this Declaration shall be deemed to be made by agreement of all Owners.

(ix) Each Owner agrees to execute and deliver such documents necessary or desirable to cause the provisions of this paragraph 21 to comply with the Act as it may be amended from time to time.

(e) To the extent allowed under applicable law, Declarant, for itself and its successors and assigns, hereby reserve the right to allow other persons to use the recreational facilities located on the Tract in accordance with Section 6.05 of the By-Laws.

22. Granting of Easements. The Board of Directors is granted the authority to grant easements to utility companies (excluding transportation companies but including cable TV and satellite TV companies) upon such terms and conditions and for such consideration as it deems appropriate, subject to the prior rights of Declarant and Hearthview as provided herein.

23. Reservation of Rights to the Use of the Common Areas.

(a) If, at any time, and from time to time, any portion of the Real Estate has not been subjected and submitted to this Declaration or to the Act by an amendment or supplement to this Declaration and the owner or owners of such portion or portions of the Real Estate not so subjected to the Declaration or to the Act develop single or multi-family dwelling units on such portions then the owner or owners of such portions of the Real Estate shall have the benefit of the Common Areas or portions thereof, to include the roads, the recreational facilities and associated facilities, for the use of the persons and families living in such dwelling units upon the same terms and conditions as the use of such Common Areas by the owners of the Condominium Units, their families and guests. The owner or owners of such portions of the Real Estate shall then pay for the use of such facilities based on the cost of operation and maintenance of such facilities for the year of such usage and based on the number of living units so entitled to utilize such facilities in proportion to all of the living units on the Real Estate. The owner or owners of such living units shall make payments for the usage provided herein to the Corporation at the same time as the Owners of the Condominium Units pay their assessments to the Corporation.

(b) Declarant shall have, and hereby reserves, an easement over, across, upon, along, in, through and under the Common Areas and, to the extent necessary, the Limited Areas, for the purposes of installing, maintaining, repairing, replacing, relocating and otherwise servicing utility equipment, facilities and installations to serve the Property and any portions of the Real Estate which are not part of the Property, to provide access to and ingress and egress to and from the Property and to any such portions of the Real Estate which are not part of the Property, to make improvements to and within the Property and any such portions of the Real Estate which are not part of the Property, and to provide for the rendering of public and quasi-public services to the Property and such portions of the Real Estate which are not part of the Property.

24. Easement for Utilities and Public and Quasi Public Vehicles. All public and quasi public vehicles, including, but not limited to police, fire and other emergency vehicles, trash and garbage collection, post office vehicles and privately owned delivery vehicles, shall have the right

to enter upon the streets, Common Areas and Limited Areas of Towne Park in the performance of their duties. An easement is also granted to all utilities and their agents for ingress, egress, installation, replacement, repairing and maintaining of such utilities, including, but not limited to water, sewers, gas, telephones and electricity on the Property; provided, however, nothing herein shall permit the installation of sewers, electric lines, water lines, or other utilities, except as initially designed and approved by Declarant or as thereafter may be approved by the Board of Directors. By virtue of this easement the electric and telephone utilities are expressly permitted to erect and maintain the necessary equipment on the Property and to affix and maintain electric and telephone wires, circuits and conduits on, above, across and under the roofs and exterior walls of the Buildings.

25. Initial Management. As set forth in the By-Laws, the Initial Board of Directors consists and will consist of persons selected by Declarant. Such Initial Board of Directors may enter into a management agreement with Declarant (or a corporation or other entity affiliated with Declarant) or a third party for a term not to exceed one (1) year with either party having the right to terminate, with or without cause, upon ninety (90) days' notice under which the management company will provide supervision, fiscal and general management and maintenance of the Common Areas and, to the extent the same is not otherwise the responsibility of Owners of individual Condominium Units, the Limited Areas, and, in general, perform all of the duties and obligations of the Corporation. Such management agreement may be renewed by the parties for additional terms of one (1) year. In the event no management agreement exists because of termination or otherwise, the Corporation shall thereupon and thereafter resume performance of all the management duties, obligations and functions. Notwithstanding anything to the contrary contained herein prior to the Applicable Date, Declarant shall have, and Declarant hereby reserves to itself (either through a management company or otherwise), the exclusive right to manage the Property and to perform all the functions of the Corporation.

26. Costs and Attorneys' Fees. In any proceeding arising because of failure of an Owner to make any payments required by this Declaration, the By-Laws or the Act, or to comply with any provision of the Declaration, the Act, the By-Laws, or the rules and regulations adopted pursuant thereto as each may be amended from time to time, the Corporation shall be entitled to recover its costs and reasonable attorneys' fees incurred in connection with such default or failure.

27. Waiver. No Owner may exempt himself from liability for his contribution toward the Common Expenses by waiver of the use or enjoyment of any of the Common Areas or Limited Areas or by abandonment of his Condominium Unit.

28. Severability Clause. The invalidity of any covenant, restriction, condition, limitation or other provisions of this Declaration or the By-Laws filed herewith shall not impair or affect in any manner the validity, enforceability or affect the rest of this Declaration or the attached By-Laws.

29. Enforcement. The provisions of this Declaration, the By-Laws, the Articles of Incorporation or the Statute may be enforced by the Corporation or by any aggrieved Owner through court proceedings for injunctive relief, for damages or for both.

30. Pronouns. Any reference to the masculine, feminine or neuter gender herein shall, unless the context clearly requires the contrary, be deemed to refer to and include the masculine, feminine and neuter genders. Words in the singular shall include and refer to the plural, and vice versa, as appropriate.

31. Floor Plans. The Plans setting forth the layout, location, identification numbers, and dimensions of the Condominium Units and the Property are incorporated into this Declaration by reference, and have been filed in the Office of the Recorder of Marion County, Indiana, in Horizontal Property Plan File, as Instrument No. 2002-0015490

IN WITNESS WHEREOF, the undersigned has caused this Declaration to be executed the day and year first above written.

TOWNE PARK, LLC

By: James J. Curtis, Jr.

Printed: James J. Curtis, Jr.


Title: Resident Agent

STATE OF INDIANA)
) SS:
COUNTY OF MARION)

Before me, a Notary Public in and for said County and State, personally appeared James J. Curtis, Jr., by me known and by me known to be the Resident Agent of Towne Park, LLC., who acknowledged the execution of the foregoing "DECLARATION OF HORIZONTAL PROPERTY OWNERSHIP" on behalf of said limited liability corporation.

Witness my hand and Notarial Seal this 21 day of January, 2002.

Deborah L. Ellis
Notary Public
Deborah L. Ellis
(Printed Signature)



My Commission Expires: 4/16/08

My County of Residence: Marion

This instrument prepared by Tammy K. Haney, Attorney at Law, Bose McKinney & Evans, 600 East 96th Street, Suite 500, Indianapolis, IN 46240.

CONSENT OF MORTGAGE

The undersigned, Home Federal Savings Bank, being the holder of existing mortgages and other security on the real estate described in the above and foregoing Declaration as follows:

See Exhibit A to Declaration

hereby consents to the recording of the above and foregoing Declaration of Towne Park Horizontal Property Regime and the submission of the real estate described therein to the provisions of the Horizontal Property Law of the State of Indiana, and further agrees that its mortgage and other security with respect to the Tract shall be subject to the provisions of the Act and the above and foregoing Declaration and Exhibits attached thereto and the documents incorporated therein; provided, however, except and to the extent that the mortgage and other security are modified by this Consent, such mortgage and other security shall remain in full force and effect.

EXECUTED this 17th day of January, 2002.

Home Federal Savings Bank

By: John F. Schilling

Printed: JOHN F. SCHILLING

Title: SENIOR V.P.

STATE OF INDIANA)
) SS:
COUNTY OF Bartholomew)

Before me, a Notary Public in and for said County and State, personally appeared John F. Schilling, by me known and by me known to be the Sr. Vice Pres. of Home Federal Savings Bank, who acknowledged the execution of the foregoing "DECLARATION OF HORIZONTAL PROPERTY OWNERSHIP" on behalf of said federal savings bank.

Witness my hand and Notarial Seal this 17th day of January, 2002.

Brenda K. Buchanan

Notary Public

Brenda K. Buchanan

(Printed Signature)



BRENDA K. BUCHANAN, NOTARY PUBLIC
County Of Bartholomew, State of Indiana
My Commission Expires Feb. 19, 2008

My Commission Expires: 2/19/08

My County of Residence: Bartholomew

TOWNE PARK HORIZONTAL PROPERTY REGIME

PROJECT BOUNDARY DESCRIPTION (land description as prepared by American Consulting Engineers on 1/9/1998)

Part of the Northwest Quarter of Section 16, Township 17 North, Range 3 East, Washington Congressional Township, Marion County, Indiana being bounded as follows:

Beginning at the Northwest Corner of said Northwest Quarter of Section 16; thence North 89 degrees 24 minutes 10 seconds East (an assumed bearing) 140.00 feet along the North line of said quarter section to the west line of 1.00 acre tract of land described in instrument number 83-62013 of the Office of the Recorder in Marion County; thence South 00 degrees 00 minutes 00 seconds East 380.00 feet along the west line of said 1.00 acre tract; thence North 89 degrees 24 minutes 10 seconds East 345.00 feet to the east line of 1.00 acre tract of land described in instrument number 64-31617 of the Marion County Recorder's office; thence North 00 degrees 00 minutes 00 seconds East 380.00 feet along the east line of said 1.00 acre tract to the North line of said quarter section; thence North 89 degrees 24 minutes 10 seconds East 848.36 feet along the North line of said quarter section to the west line of a 3.3 acre tract of land described in instrument number 84-83489 of the Marion County Recorder's Office; thence South 00 degrees 00 minutes 17 seconds East 758.43 feet along the west line of 3.3 acre tract to the north right-of-way line of Interstate I-465 as shown by ISHC plans I-465-4; thence the following six courses along the north and east right-of-way lines of said Interstate I-465; 1) thence South 88 degrees 53 minutes 40 seconds West 1200.61 feet; 2) thence North 43 degrees 02 minutes 53 seconds West 92.24 feet; 3) thence North 11 degrees 18 minutes 36 seconds West 101.98 feet; 4) thence North 02 degrees 51 minutes 45 seconds West 100.12 feet; 5) thence North 00 degrees 00 minutes 00 seconds East 300.00 feet; 6) thence North 26 degrees 33 minutes 54 seconds West 55.90 feet; thence North 90 degrees 00 minutes 00 seconds West 20.00 feet to the West line of said northwest quarter; thence North 00 degrees 00 minutes 00 seconds East 150.30 feet along the West line of said northwest quarter to the **POINT OF BEGINNING**, containing 19.628 acres, more or less.

DESCRIPTION OF PHASE I

Part of the Northwest Quarter of Section 16, Township 17 North, Range 3 East of the Second Principal Meridian and situated in Washington Township, Marion County, Indiana, being more particularly described as follows:

Commencing at the Northwest Corner of the Northwest Quarter of Section 16, Township 17 North, Range 3 East; thence North 89 degrees 24 minutes 10 seconds East (basis of bearings) on and along the North line of said Northwest Quarter 1065.02 feet to the **POINT OF BEGINNING** of this description; thence South 00 degrees 00 minutes 17 seconds East 246.96 feet; thence South 90 degrees 00 minutes 00 seconds West 146.43 feet; thence South 00 degrees 00 minutes 17 seconds East 135.98 feet; thence South 90 degrees 00 minutes 00 seconds West 264.57 feet; thence South 00 degrees 00 minutes 00 seconds West 72.74 feet to the point of curvature of a tangent curve to the left, said curve having a radius of 124.00 feet and subtended by a long chord having a bearing of South 45 degrees 27 minutes 21 seconds East and a length of 176.75 feet; thence Southeasterly on and along said curve, through a central angle of 90 degrees 54 minutes 42 seconds, an arc length of 196.75 feet to the point of tangency thereof; thence North 89 degrees 05 minutes 17 seconds East 288.98 feet to the point of tangency of a curve to the left, said curve having a radius of 84.00 feet and subtended by a long chord having a bearing of North 44 degrees 32 minutes 25 seconds East and a length of 117.84 feet; thence Northeasterly on and along said curve, through a central angle of 89 degrees 04 minutes 49 seconds, an arc length of 130.60 feet to the point of tangency thereof; thence North 00 degrees 00 minutes 17 seconds West 176.07 feet; thence North 90 degrees 00 minutes 00 seconds East 181.77 feet to the East line of the West Half of said Northwest Quarter; thence North 00 degrees 00 minutes 17 seconds West on and along the East line of the West Half of said Northwest Quarter 317.81 feet to the Northeast corner thereof; thence South 89 degrees 24 minutes 10 seconds West on and along the North line of said Northwest Quarter 268.34 feet to the point of beginning, containing 4.654 acres, more or less.

Subject to the right of way for 96th Street.

EXHIBIT C

Percentage Interest

<u>Building No.</u>	<u>Address</u>	<u>Percentage Interest</u>
20	2248 Colfax Lane	4.17
20	2250 Colfax Lane	4.17
20	2252 Colfax Lane	4.17
20	2254 Colfax Lane	4.17
20	2258 Colfax Lane	4.17
20	2260 Colfax Lane	4.17
20	2262 Colfax Lane	4.17
20	2264 Colfax Lane	4.17
21	2226 Colfax Lane	4.17
21	2228 Colfax Lane	4.17
21	2230 Colfax Lane	4.17
21	2232 Colfax Lane	4.17
21	2236 Colfax Lane	4.17
21	2238 Colfax Lane	4.17
21	2240 Colfax Lane	4.17
21	2242 Colfax Lane	4.17
22	9512 Brightwell Drive	4.17
22	9514 Brightwell Drive	4.17
22	9516 Brightwell Drive	4.17
22	9518 Brightwell Drive	4.17
22	2214 Colfax Lane	4.17
22	2216 Colfax Lane	4.17
22	2218 Colfax Lane	4.17
22	2220 Colfax Lane	4.17
<u>Clubhouse</u>	9530 Brightwell Drive	

JAN 18 2002

CODE OF BY-LAWS
OF
TOWNE PARK
HORIZONTAL PROPERTY REGIME
AND OF
TOWNE PARK
HOMEOWNERS ASSOCIATION, INC.

TABLE OF CONTENTS

	<u>Page</u>
<u>ARTICLE I Identification and Applicability</u>	1
<u>Section 1.01. Identification and Adoption</u>	1
<u>Section 1.02. Name, Principal Office and Resident Agent</u>	1
<u>Section 1.03. Individual Application</u>	2
<u>ARTICLE II Meetings of Corporation</u>	2
<u>Section 2.01. Purpose of Meetings</u>	2
<u>Section 2.02. Annual Meetings</u>	2
<u>Section 2.03. Special Meetings</u>	3
<u>Section 2.04. Notice and Place of Meetings</u>	3
<u>Section 2.05. Voting and Conduct of Meetings</u>	4
<u>ARTICLE III Board of Directors</u>	7
<u>Section 3.01. Management</u>	7
<u>Section 3.02. Initial Board of Directors</u>	8
<u>Section 3.03. Additional Qualifications</u>	9
<u>Section 3.04. Term of Office and Vacancy</u>	9
<u>Section 3.05. Removal of Directors</u>	10
<u>Section 3.06. Duties of the Board of Directors</u>	10
<u>Section 3.07. Powers of the Board of Directors</u>	12
<u>Section 3.08. Limitation on Board Action</u>	13
<u>Section 3.09. Compensation</u>	14
<u>Section 3.10. Meetings</u>	14
<u>Section 3.11. Waiver of Notice</u>	14
<u>Section 3.12. Quorum</u>	15
<u>Section 3.13. Non-Liability of Directors</u>	15
<u>Section 3.14. Additional Indemnity of Directors</u>	16
<u>Section 3.15. Bond</u>	17
<u>ARTICLE IV Officers</u>	18
<u>Section 4.01. Officers of the Association</u>	18
<u>Section 4.02. Election of Officers</u>	18
<u>Section 4.03. The President</u>	18

Section 4.04. <u>The Vice President</u>	18
Section 4.05. <u>The Secretary</u>	19
Section 4.06. <u>The Treasurer</u>	19
Section 4.07. <u>Assistant Officers</u>	19
<u>ARTICLE V Assessments</u>	20
Section 5.01. <u>Annual Accounting</u>	20
Section 5.02. <u>Proposed Annual Budget</u>	20
Section 5.03. <u>Regular Assessments</u>	21
Section 5.04. <u>Special Assessments</u>	23
Section 5.05. <u>Failure of Owner to Pay Assessments</u>	24
Section 5.06. <u>Regular Assessments Prior to Applicable Date</u>	26
Section 5.07. <u>Maintenance and Repairs</u>	27
<u>ARTICLE VI Restrictions, Entry and Rules and Regulations</u>	29
Section 6.01. <u>Restrictions on Use</u>	29
Section 6.02. <u>Compliance with Covenants, Conditions and Restrictions</u>	35
Section 6.03. <u>Right of Entry</u>	37
Section 6.04. <u>Right of Board to Adopt Rules and Regulations</u>	37
Section 6.05. <u>Recreational Facilities</u>	37
<u>ARTICLE VII Amendment to By-Laws</u>	38
<u>ARTICLE VIII Mortgages</u>	38
Section 8.01. <u>Notice to Association</u>	38
Section 8.02. <u>Notice of Unpaid Assessments</u>	39
<u>ARTICLE IX Miscellaneous</u>	40
Section 9.01. <u>Fiscal year</u>	40
Section 9.02. <u>Membership Certificates</u>	40
Section 9.03. <u>Personal Interests</u>	40
Section 9.04. <u>Contracts, Checks, Notes, Etc.</u>	40
Section 9.05. <u>Financial Statement</u>	41

CODE OF BY-LAWS
OF
TOWNE PARK
HORIZONTAL PROPERTY REGIME
AND OF
TOWNE PARK
HOMESOWNERS ASSOCIATION, INC.

ARTICLE I Identification and Applicability

Section 1.01. Identification and Adoption. These By-Laws are adopted simultaneously with the execution of a certain Declaration creating Towne Park Horizontal Property Regime (hereinafter sometimes referred to as "Towne Park") to which these By-Laws are attached and made a part thereof. The Declaration is incorporated herein by reference, and all of the covenants, rights, restrictions and liabilities therein contained shall apply to and govern the interpretation of these By-Laws. The definitions and terms as defined and used in the Declaration shall have the same meaning in these By-Laws and reference is specifically made to paragraph 1 of the Declaration containing definitions of terms. The provisions of these By-Laws shall apply to the Property and the administration and conduct of the affairs of the Corporation. These By-Laws shall also constitute the By-Laws of the Corporation.

Section 1.02. Name, Principal Office and Resident Agent. The name of the Corporation is Towne Park Homeowners Association, Inc. (hereinafter referred to as the "Corporation"). The post office address of the principal office of the Corporation is 6930 Atrium Boardwalk South, Suite 100,

Indianapolis, Indiana 46250; the name and post office address of its Resident Agent in charge of such office is James J. Curtis, Jr., 6930 Atrium Boardwalk South, Suite 100 Indianapolis, Indiana 46250. The location of the principal office of the Corporation, or the designation of its Resident Agent, or both, may be changed at any time or from time to time when authorized by the Board of Directors by filing with the Secretary of State on or before the day any such change is to take effect or as soon as possible after the death of its Resident Agent or other unforeseen termination of its agent.

Section 1.03. Individual Application. All of the Owners, future Owners, tenants, future tenants, or their guests and invitees, or any other person that might use or occupy a Condominium Unit or any part of the Property, shall be subject to the restrictions, terms and conditions set forth in the Declaration, these By-Laws and the Act, and to any rules and regulations adopted by the Board of Directors as herein provided.

ARTICLE II Meetings of Corporation

Section 2.01. Purpose of Meetings. At least annually, and at such other times as may be necessary, a meeting of the Owners shall be held for the purpose of electing the Board of Directors (subject to the provisions of Section 3.02 hereof), receiving the annual budget, and for such other purposes as may be necessary or required by the Declaration, these By-Laws or the Act.

Section 2.02. Annual Meetings. The annual meeting of the members of the Corporation shall be held on the fourth Tuesday of November in each calendar year. At the annual meeting the

Owners shall (subject to the provisions of Section 3.02 hereof) elect the Board of Directors of the Corporation in accordance with the provisions of these By-Laws and transact such other business as may properly come before the meeting.

Section 2.03. Special Meetings. A special meeting of the members of the Corporation may be called by resolution of the Board of Directors or upon a written petition of Owners who have not less than a majority of the Percentage Vote. The resolution or petition shall be presented to the President or Secretary of the Corporation and shall state the purpose for which the meeting is to be called. No business shall be transacted at a special meeting except as stated in the petition or resolution.

Section 2.04. Notice and Place of Meetings. All meetings of the members of the Corporation shall be held at any suitable place in Marion County, Indiana, as may be designated by the Board of Directors. Written notice stating the date, time and place of any meeting and, in the case of a special meeting, the purpose or purposes for which the meeting is called, shall be delivered or mailed by the Secretary of the Corporation to each member entitled to vote thereat not less than ten (10) days prior to the date of such meeting. The notice shall be mailed or delivered to the Owners at the addresses of their respective Condominium Units and not otherwise. A copy of each such written notice shall also be delivered or mailed simultaneously by the Secretary of the Corporation to each Mortgagee (a) who requests in writing that such notices be delivered to it, and (b) who has furnished the Corporation with its name and address in accordance with Section 8.01 of these By-Laws. Such Mortgagee may designate a representative to attend the meeting.

Attendance at any meeting in person, by agent or by proxy shall constitute a waiver of notice of such meeting.

Section 2.05. Voting and Conduct of Meetings.

(a) Number of Votes. On each matter coming before the meeting as to which an Owner is entitled to vote, such Owner shall be entitled to cast a vote equal to the Percentage Interest applicable to such Owner's Condominium Unit.

(b) Multiple Owner. Where the Owner of a Condominium Unit constitutes or consists of more than one person, or is a partnership, there shall be only one voting representative entitled to all of the Percentage Vote allocable to that Condominium Unit. At the time of acquisition of title to a Condominium Unit by a multiple Owner or a partnership, those persons constituting such Owner or the partners shall file with the Secretary of the Corporation an irrevocable proxy appointing one of such persons or partners as the voting representative for such Condominium Unit, which shall remain in effect until all of such parties constituting such multiple Owner or the partners in such partnership designate another voting representative in writing, or such appointed representative relinquishes such appointment in writing, becomes incompetent, dies or such appointment is otherwise rescinded by order of a court of competent jurisdiction or the Owner no longer owns such Condominium Unit. Such appointed voting representative may grant a proxy to another to vote in his place at a particular meeting or meetings pursuant to paragraph (d) of this Section 2.05, which shall not constitute a permanent relinquishment of his right to act as voting representative for the Condominium Unit.

(c) Voting by Corporation or Trust. Where a corporation or trust is an Owner or is otherwise entitled to vote, the trustee may cast the vote on behalf of the trust and the agent or other representative of the corporation duly empowered by the board of directors of such corporation may cast the vote to which the corporation is entitled. The secretary of the corporation or a trustee of the trust so entitled to vote shall deliver or cause to be delivered prior to the commencement of the meeting a certificate signed by such person to the Secretary of the Corporation stating who is authorized to vote on behalf of said corporation or trust.

(d) Proxy. An Owner may vote either in person or by his duly authorized and designated attorney-in-fact. Where voting is by proxy, the Owner shall duly designate his attorney-in-fact in writing, delivered to the Secretary of the Corporation prior to the commencement of the meeting.

(e) Quorum. Except where otherwise expressly provided in the Declaration, these By-Laws, the Act or the Indiana Nonprofit Corporation Act of 1991 (hereinafter referred to as the "Statute"), the Owners representing twenty percent (20%) of the Percentage Vote shall constitute a quorum at all meetings. The term 20% of Owners or 20% of Percentage Vote, as used in these By-Laws, shall mean the Owners entitled to at least twenty percent (20%) of the Percentage Votes in accordance with the applicable percentage set forth in the Declaration, as such may be amended from time to time.

(f) Conduct of Annual Meeting. The President of the Corporation shall act as the Chairman of all annual meetings of the Corporation if he is present. At all annual meetings, the

Chairman shall call the meeting to order at the duly designated time and business will be conducted in the following order:

(1) Reading of Minutes. The secretary shall read the minutes of the last annual meeting and the minutes of any special meeting held subsequent thereto, unless such reading is waived by a majority of the Percentage Vote.

(2) Treasurer's Report. The Treasurer shall report to the Owners concerning the financial condition of the Corporation and answer relevant questions of the Owners concerning the Common Expenses and financial report for the prior year and the proposed budget for the current year.

(3) Budget. The budget for the current fiscal year shall be presented to the Owners.

(4) Election of Board of Directors. Nominations for the Board of Directors may be made by any Owner from those persons eligible to serve. Such nominations must be in writing and presented to the Secretary of the Corporation at least seven (7) days prior to the date of the annual meeting. Notwithstanding the foregoing, nominations will be accepted at the annual meeting from those Owners in attendance at the annual meeting. Voting for the Board of Directors will be by paper ballot. The ballot shall contain the name of each person nominated to serve as a Board member. Each Owner may cast the total number of votes to which he is entitled for as many nominees as are to be elected; however, he shall not be entitled to cumulate his votes.

Those persons receiving the highest number of votes shall be elected. Each voting Owner shall sign his ballot. The foregoing provisions are subject to the provisions of Section 3.02 hereof.

(5) Other Business. Other business may be brought before the meeting only upon a written request submitted to the Secretary of the Corporation at least seven (7) days prior to the date of the meeting; provided, however, that such written request may be waived at the meeting if agreed by a majority of the Percentage Vote.

(6) Adjournment.

(g) Conduct of Special Meeting. The President of the Corporation shall act as Chairman of any special meetings of the Corporation if he is present. The Chairman shall call the meeting to order at the duly designated time and the only business to be considered at such meeting shall be in consideration of the matters for which such meeting was called, as set forth in the notice of such special meeting.

ARTICLE III Board of Directors

Section 3.01. Management. The affairs of the Corporation and Towne Park shall be governed and managed by the Board of Directors (herein collectively called "Board" or "Directors" and individually called "Director"). The Initial Board of Directors shall be composed of four (4) persons. After the Applicable Date, the number of members of the Board of directors may be changed by a vote of not less than a majority of all Owners, to be not less than three (3) and not more than nine (9) members. No person shall be eligible to serve as a Director unless he is, or is deemed

in accordance with the Declaration to be, an Owner, including a person appointed by Declarant as provided in Section 3.02 hereof.

Section 3.02. Initial Board of Directors. The initial Board of Directors shall be Brian K. Cranor, James J. Curtis, Jr., Christopher D. Reid and James E. Thomas, Jr. (herein referred to as the "Initial Board" or "Initial Board of Directors"), all of whom have been or shall be appointed by Declarant. Notwithstanding anything to the contrary contained in, or any other provisions of, these By-Laws or the Declaration or the Act or elsewhere (a) the Initial Board shall hold office until the earlier of (1) February 1, 2009; (2) the date Declarant files for record in the Office of the Recorder of Marion County, Indiana an instrument waiving or releasing its reserved right as set forth in paragraph 21 of the Declaration to expand or further expand Towne Park, whichever of the above is earliest; (3) one hundred twenty (120) days after the date by which seventy-five percent (75%) of the Condominium Units have been conveyed to Owners; or, (4) at such earlier date as Declarant may determine (such date when the Initial Board shall no longer hold office being herein referred to as the "Applicable Date") and (b) in the event of any vacancy or vacancies occurring in the Initial Board for any reason or cause whatsoever, prior to the Applicable Date determined as provided above, every such vacancy shall be filled by a person appointed by Declarant, who shall thereafter be deemed a member of the Initial Board. Each Owner, by acceptance of a deed to a Condominium Unit, or by acquisition of any interest in a Condominium Unit by any type of juridic acts, inter vivos or causa mortis, or otherwise, shall be deemed to have appointed Declarant as such Owner's agent, attorney-in-fact and proxy, which shall be deemed coupled with an interest and irrevocable until the

Applicable Date determined as provided above, to exercise all of said Owner's right to vote and to vote as Declarant determines on all matters as to which members are entitled to vote under the Declaration, these By-Laws, the Act, or otherwise. This appointment of Declarant as such Owner's agent, attorney-in-fact and proxy shall not be affected by incompetence of the Owner granting the same.

Section 3.03. Additional Qualifications. Where an Owner consists of more than one person or is a partnership, corporation, trust or other legal entity, then one of the persons constituting the multiple Owner, or a partner or an officer or trustee shall be eligible to serve on the Board of Directors, except that no single Condominium Unit may be represented on the Board of Directors by more than one person at a time.

Section 3.04. Term of Office and Vacancy. Subject to the provisions of Section 3.02 hereof, one (1) member of the Board of Directors shall be elected at each annual meeting of the Corporation. The Initial Board shall be deemed to be elected and re-elected as the Board of Directors at each annual meeting until the Applicable Date provided in Section 3.02 hereof. After the Applicable Date, each member of the Board of Directors shall be elected for a term of three (3) years, except that at the first election occurring on or after the Applicable Date that nominee receiving the most votes shall be elected as a member of the Board of Directors for a three (3) year term, that nominee receiving the second most votes shall be elected as a member of the Board of Directors for a two (2) year term and that nominee receiving the third most votes shall be elected as a member of the Board of Directors for a one (1) term, so that the terms of at least one-third (1/3)

of the Directors shall expire annually. In the event that (i) any nominees receive an equal number of votes or (ii) no ballot vote is taken and counted, those nominees elected to serve as members of the Board of Directors shall determine among themselves who shall serve for a three (3) year term, a two (2) term and a one (1) year term. Each Director shall hold office throughout the term of his election and until his successor is elected and qualified. Subject to the provisions of Section 3.02 hereof as to the Initial Board, any vacancy or vacancies occurring in the Board shall be filled by a vote of a majority of the remaining Directors or by vote of the Owners if a Director is removed in accordance with Section 3.05 of this Article III. The Director so filling a vacancy shall serve until the next annual meeting of the members and until his successor is elected and qualified. At the first annual meeting following any such vacancy, a Director shall be elected for the balance of the term of the Director so removed or in respect to whom there has otherwise been a vacancy.

Section 3.05. Removal of Directors. A Director or Directors, except the members of the Initial Board, may be removed with or without cause by vote of a majority of the Percentage Vote at a special meeting of the Owners duly called and constituted for such purpose. In such case, his successor shall be elected at the same meeting from eligible Owners nominated at the meeting. A Director so elected shall serve until the next annual meeting of the Owners and until his successor is duly elected and qualified.

Section 3.06. Duties of the Board of Directors. The Board of Directors shall provide for the administration of Towne Park Horizontal Property Regime, the maintenance, upkeep and replacement of the Common Areas and Limited Areas (unless the same are otherwise the

responsibility or duty of Owners of Condominium Units), the establishment of a budget and the collection and disbursement of the Common Expenses. After the Applicable Date, the Board shall, on behalf of the Association, employ a reputable and recognized professional property management agent (herein called the "Managing Agent") upon such terms as the Board shall find, in its discretion, reasonable and customary. The Managing Agent shall assist the Board in carrying out its duties, which include, but are not limited to:

(a) protection, surveillance and replacement of the Common Areas and Limited Areas, unless the same are otherwise the responsibility or duty of Owners of Condominium Units; provided, however, that this duty shall not include or be deemed or interpreted as a requirement that the Corporation, the Board or any Managing Agent must provide any on-site or roving guards, security service or security system for protection or surveillance, and the same need not be furnished;

(b) procuring of utilities used in connection with Towne Park and, to the extent not provided by the local municipal authority, removal of garbage and waste, and snow removal from the Common Areas;

(c) landscaping, painting, decorating, furnishing, maintenance and upkeep of the Common Areas and, where applicable, the Limited Areas;

(d) surfacing, paving and maintaining private streets, parking areas and sidewalks to the extent the same are not included in a Condominium Unit or constitute Limited Areas;

(e) assessment and collection from the Owners of the Owner's share of the Common Expenses;

(f) preparation of the annual budget, a copy of which will be mailed or delivered to each Owner at the same time as the notice of annual meeting is mailed or delivered;

(g) preparing and delivering annually to the Owners a full accounting of all receipts and expenses incurred in the prior year; such accounting shall be delivered to each Owner simultaneously with delivery of the proposed annual budget for the current year;

(h) procuring and maintaining for the benefit of the Owners, the Corporation and the Board the insurance coverages required under the Declaration and such other insurance coverages as the Board, in its sole discretion, may deem necessary or advisable.

Section 3.07. Powers of the Board of Directors. The Board of Directors shall have such powers as are reasonable and necessary to accomplish the performance of their duties. These powers include, but are not limited to, the power:

(a) to employ a Managing Agent to assist the Board in performing its duties, including keeping a record and minutes of all meetings; provided, however, except as otherwise provided in Paragraph 25 of the Declaration, any management agreement shall be terminable by the Corporation for cause upon thirty (30) days written notice and any such agreement may not exceed one (1) year, renewable by agreement of the parties for successive one (1) year periods.

(b) to purchase for the benefit of the Owners such equipment, materials, labor and services as may be necessary in the judgment of the Board of Directors;

(c) to employ legal counsel, architects, contractors, accountants and others as in the judgment of the Board of Directors may be necessary or desirable in connection with the business and affairs of Towne Park;

(d) to employ, designate, discharge and remove such personnel as in the judgment of the Board of Directors may be necessary for the maintenance, upkeep, repair and replacement of the Common Areas and, where applicable, the Limited Areas;

(e) to include the costs of all of the above and foregoing as Common Expenses and to pay all of such costs therefrom;

(f) to open and maintain a bank account or accounts in the name of the Corporation;

(g) to adopt, revise, amend and alter from time to time rules and regulations with respect to use, occupancy, operation and enjoyment of the Property.

(h) to adopt an annual budget for each fiscal year for the purpose of estimating the total amount of Common Expenses for such fiscal year.

Section 3.08. Limitation on Board Action. After the Applicable Date, the authority of the Board of Directors to enter into contracts shall be limited to contracts involving a total expenditure of less than \$2,500.00 without the Board amending the budget, after notice to (but not approval of) the Owners, except that in the following cases such amendment and notice shall not be necessary:

(a) contracts for replacing or restoring portions of the Common Areas or Limited Areas damaged or destroyed by fire or other casualty where the cost thereof is payable out of insurance proceeds actually received;

(b) proposed contracts and proposed expenditures set forth in the annual budget;
and

(c) expenditures necessary to deal with emergency conditions in which the Board of Directors reasonably believes there is insufficient time to call a meeting of the Owners.

Section 3.09. Compensation. No Director shall receive any compensation for his services as such except to such extent as may be expressly authorized by a majority of the Percentage Vote. The Managing Agent shall be entitled to reasonable compensation for its services, the cost of which shall be a Common Expense.

Section 3.10. Meetings. Regular meetings of the Board of Directors may be held at such time and place as shall be determined from time to time by a majority of the Directors. The Secretary shall give notice of regular meetings of the Board to each Director personally or by United States mail at least five (5) days prior to the date of such meeting.

Special meetings of the Board may be called by the President or any two members of the Board. The person or persons calling such meeting shall give written notice thereof to the Secretary who shall either personally or by mail, and at least three (3) days prior to the date of such special meeting, give notice to the Board members. The notice of the meeting shall contain a statement of the purpose for which the meeting is called. Such meeting shall be held at such place and at such

time within Marion County, Indiana, or any of the contiguous counties, as shall be designated in the notice.

Section 3.11. Waiver of Notice. Before any meeting of the Board, any Director may, in writing, waive notice of such meeting and such waiver shall be deemed equivalent to the giving of such notice. The presence of any Director at a meeting or his subsequent consent to the actions taken thereat, shall, as to such Manager, constitute a waiver of notice of the time, place and purpose thereof. If all Directors are present at any meeting of the Board, no notice shall be required and any business may be transacted at such meeting.

Section 3.12. Quorum. At all meetings of the Board a majority of the Directors shall constitute a quorum for the transaction of business and the votes of the majority of the Directors present at a meeting at which a quorum is present shall be the decision of the Board.

Section 3.13. Non-Liability of Directors. The Directors shall not be liable to the Owners or any other persons for any error or mistake of judgment exercised in carrying out their duties and responsibilities as Directors, except for their own individual willful misconduct, bad faith or gross negligence. The Corporation shall indemnify and hold harmless and defend each of the Directors against any and all liability to any person, firm or corporation arising out of contracts made by the Board on behalf of Towne Park or the Corporation, unless any such contract shall have been made in bad faith or contrary to the provisions of the Declaration or By-Laws. It is intended that the Directors shall have no personal liability with respect to any contract made by them on behalf of Towne Park or the Corporation and that in all matters the Board is acting for and on behalf of the

Owners as their agent. The liability of any Owner arising out of any contract made by the Board or out of the aforesaid indemnity in favor of the Directors shall be limited to such percentage of the total liability or obligation thereunder as is equal to his Percentage Interest. Every contract made by the Board or the Managing Agent on behalf of Towne Park shall provide that the Board of Directors and the Managing Agent, as the case may be, are acting as agent for the Owners and shall have no personal liability thereunder, except in their capacity as Owners (if applicable) and then only to the extent of their Percentage Interest.

Section 3.14. Additional Indemnity of Directors. The Corporation shall indemnify, hold harmless and defend any person, his heirs, assigns and legal representatives, made a party to any action, suit or proceeding by reason of the fact that he is or was a Director of the Corporation, against the reasonable expenses, including attorneys' fees, actually and necessarily incurred by him in connection with the defense of such action, suit or proceeding, or in connection with any appeal therein, except as otherwise specifically provided herein in relation to matters as to which it shall be adjudged in such action, suit or proceeding that such Director is liable for gross negligence or misconduct in the performance of his duties. The Corporation shall also reimburse to any such Director the reasonable costs of settlement of or judgment rendered in any action, suit or proceeding, unless it is determined by a majority of the Percentage Vote that such Director was guilty of gross negligence or misconduct. In making such findings and notwithstanding the adjudication in any action, suit or proceeding against a Director, no Director shall be considered or deemed to be guilty of or liable for negligence or misconduct in the performance of his duties where, acting in good faith,

such Director relied on the books and records of the Corporation or statements or advice made by or prepared by the Managing Agent of Towne Park or any officer or employee thereof, or any accountant, attorney or other person, firm or corporation employed by the Corporation to render advice or service unless such Director had actual knowledge of the falsity or incorrectness thereof; nor shall a Director be deemed guilty of or liable for negligence or misconduct by virtue of the fact that he failed or neglected to attend a meeting or meetings of the Board of Directors.

Section 3.15. Bond. The Board of Directors shall require the Managing Agent, Treasurer, employees, officers and agents handling or responsible for funds of or administered on behalf of the Corporation to have surety bonds indemnifying the Corporation against larceny, theft, embezzlement, forgery, misappropriation, wilful misapplication and other acts of fraud or dishonesty in an amount not less than the estimated maximum amount of funds, including reserve funds, in the custody of the Corporation or the Managing Agent, as the case may be, at any given time, but in no event less than a sum equal to three (3) months aggregate assessments on all Condominium Units, plus reserve funds. Such bonds shall also specifically include protection for any insurance proceeds received for any reason by the Board.

The bonds shall contain waivers by the issuers of the bonds of all defenses based upon the exclusion of persons serving without compensation from the definition of employees or similar terms or expressions. The expense of any such bonds, except those maintained by the Managing Agent, shall be a Common Expense. The bonds shall provide that they may not be cancelled or

substantially modified (including cancellation for non-payment of premium) without at least ten (10) days prior written notice to the Corporation and to all Mortgagees.

ARTICLE IV Officers

Section 4.01. Officers of the Association. The principal officers of the Corporation shall be the President, Vice President, Secretary and Treasurer, all of whom shall be elected by the Board. The Directors may appoint an Assistant Treasurer and an Assistant Secretary and such other officers as in their judgment may be necessary. Any two or more offices may be held by the same person, except that the duties of the President and Secretary shall not be performed by the same person.

Section 4.02. Election of Officers. The officers of the Corporation shall be elected annually by the Board at the initial meeting of each new Board. Upon an affirmative vote of a majority of all members of the Board, any officer may be removed either with or without cause and his successor elected at any regular meeting of the Board or at any special meeting of the Board called for such purpose.

Section 4.03. The President. The President shall be elected from among the Directors and shall be the chief executive officer of the Corporation. He shall preside at all meetings of the Corporation and of the Board, shall have and discharge all the general powers and duties usually vested in the office of president or chief executive officer of an association or a stock corporation organized under the laws of Indiana, including but not limited to the power to appoint and disband

committees from among the Owners as he may deem necessary to assist in the affairs of the Corporation and to perform such other duties as the Board may from time to time prescribe.

Section 4.04. The Vice President. The Vice President shall be elected from among the Directors and shall perform all duties incumbent upon the President during the absence or disability of the President. The Vice President shall also perform such other duties as these By-Laws may prescribe or as shall, from time to time, be imposed upon him by the Board or by the President.

Section 4.05. The Secretary. The Secretary shall be elected from among the Directors. The Secretary shall attend all meetings of the Corporation and of the Board and shall keep or cause to be kept a true and complete record of the proceedings of such meetings, shall perform all other duties as from time to time may be prescribed by the Board. The Secretary shall specifically see that all notices of the Corporation or the Board are duly given, mailed or delivered, in accordance with the provisions of these By-Laws.

Section 4.06. The Treasurer. The Board shall elect from among the Directors a Treasurer who shall maintain a correct and complete record of account showing accurately at all times the financial condition of the Corporation and who shall perform such other duties incident to the office of Treasurer. He shall be the legal custodian of all monies, notes, securities and other valuables which may from time to time come into possession of the Corporation. He shall immediately deposit all funds of the Corporation coming into his hands in some reliable bank or other depository to be designated by the Board and shall keep such bank account or accounts in the name of the

Corporation. The Treasurer may permit the Managing Agent to handle and account for monies and other assets of the Association to the extent appropriate as part of its duties.

Section 4.07. Assistant Officers. The Board of Directors may, from time to time, designate and elect from among the Owners an Assistant Secretary and an Assistant Treasurer who shall have such powers and duties as the officers whom they are elected to assist shall delegate to them and such other powers and duties as these By-Laws or the Board of Directors may prescribe.

ARTICLE V Assessments

Section 5.01. Annual Accounting. Annually, after the close of each fiscal year of the Corporation, the Board shall cause to be prepared and furnished to each Owner a financial statement prepared by a certified public accountant or firm of certified public accountants then serving the Corporation, which statement shall show all receipts and expenses received, incurred and paid during the preceding fiscal year.

Section 5.02. Proposed Annual Budget. Annually, on or before the end of each fiscal year, the Board of Directors shall adopt an annual budget for the next fiscal year estimating the total amount of the Common Expenses for the next fiscal year. Such budget may not increase by more than twenty percent (20%) of the previous annual budget without the approval of a majority of the Owners. A copy of such budget shall be furnished to each Owner at or prior to November 1 of each year. The annual budget as presented to the Owners at the annual meeting of the Corporation shall be the basis for the Regular Assessments (hereinafter defined) during such fiscal year. The annual

budget, the Regular Assessments and all sums assessed by the Corporation shall be established by using generally accepted accounting principles applied on a consistent basis. The annual budget and the Regular Assessments shall, in addition, be established to include the establishment and maintenance of an adequate replacement reserve fund for capital expenditures and replacement and repair of the Common Areas, which replacement reserve fund shall be used for those purposes and not for usual and ordinary repair expenses of the Common Areas. Such replacement reserve fund for capital expenditures and replacement and repair of the Common Areas shall be maintained by the Corporation in a separate interest bearing account or accounts with one or more banks or savings and loan associations authorized to conduct business in Marion County, Indiana, selected from time to time by the Board. The failure or delay of the Board of Directors to prepare an annual budget and to furnish a copy thereof to the Owners shall not constitute a waiver or release in any manner of the obligations of the Owners to pay the Common Expenses as herein provided, whenever determined.

Section 5.03. Regular Assessments. The annual budget as adopted by the Board shall, based on the estimated cash requirement for the Common Expenses in the current fiscal year as set forth in said budget, contain an assessment against each Condominium Unit based on the Percentage Interest of each Condominium Unit. Immediately following the adoption of the annual budget each Owner shall be given written notice of the assessment against his respective Condominium Unit (herein called the "Regular Assessment"). The aggregate amount of the Regular Assessments shall be equal to the total amount of expenses provided and included in the final annual budget, including reserve funds as hereinabove provided. The Regular Assessment against each Condominium Unit shall be

paid in advance in equal monthly installments, commencing on the first day of the first month of each fiscal year and monthly thereafter through and including the first day of the last month of such fiscal year. Payment of the monthly installments of the Regular Assessment shall be made to the Board of Directors or the Managing Agent, as directed by the Board of Directors; provided, however, Owners may elect to pay such monthly assessments quarterly, semi-annually or annually, in advance. The Regular Assessment for the current fiscal year of the Corporation shall become a lien on each separate Condominium Unit as of the first day of each fiscal year of the Corporation, even though the final determination of the amount of such Regular Assessment may not have been made by that date. The fact that an Owner has paid his Regular Assessment for the current fiscal year in whole or in part based upon a previous budget and thereafter, before the annual budget and Regular Assessment are finally determined and approved, sells, conveys or transfers his Condominium Unit or any interest therein, shall not relieve or release such Owner or his successor as owner of such Condominium Unit from payment of the Regular Assessment for such Condominium Unit as finally determined, and such Owner and his successor as owner of such Condominium Unit shall be jointly and severally liable for the Regular Assessment as finally determined. Any statement of unpaid assessments furnished by the Corporation pursuant to Section 8.02 hereof prior to the final determination and adoption of the annual budget and Regular Assessment for the year in which such statement is made shall state that the matters set forth therein are subject to adjustment upon determination and adoption of the final budget and Regular Assessment and for such year, and all parties to whom any such statement may be delivered or who may rely thereon shall be bound by such final determinations. Monthly

installments of Regular Assessments shall be due and payable automatically on their respective due dates without any notice from the Board or the Corporation, and neither the Board nor the Corporation shall be responsible for providing any notice or statements to Owners for the same.

Section 5.04. Special Assessments. From time to time Common Expenses of an unusual or extraordinary nature or not otherwise anticipated may arise. At such time and without the approval of the Owners, unless otherwise provided in these By-Laws, the Declaration or the Act, the Board of Directors shall have the full right, power and authority to make special assessments which, upon resolution of the Board, shall become a lien on each Condominium Unit, prorated in accordance with the Percentage Interest of each Condominium Unit (herein called "Special Assessment"). Without limiting the generality of the foregoing provisions, Special Assessments may be made by the Board of Directors from time to time to pay for capital expenditures, to pay for the cost of any repair or reconstruction of damage caused by fire or other casualty or disaster to the extent insurance proceeds are insufficient therefor under the circumstances described in the Declaration.

Section 5.05. Failure of Owner to Pay Assessments.

(a) No Owner may exempt himself from paying Regular Assessments and Special Assessments, or from contributing toward the expenses of administration and of maintenance and repair of the Common Areas and, in the proper case, of the Limited Areas, of the Buildings, and toward any other expense lawfully agreed upon, by waiver of the use or enjoyment of the Common Areas or by abandonment of the Condominium Unit belonging to him. Each Owner shall be personally liable for the payment of all Regular and Special Assessments. Where the Owner

constitutes more than one person, the liability of such persons shall be joint and several. If any Owner shall fail, refuse or neglect to make any payment of any Regular Assessments or Special Assessments when due, the lien for such Assessment on the Owner's Condominium Unit may be filed and foreclosed by the Board for and on behalf of the Association as provided by law. Upon the failure of an Owner to make payments of any Regular Assessments or Special Assessments, within ten (10) days after such are due, the Board, in its discretion may (1) impose a late charge of up to twenty-five percent (25%) of the amount in default, (2) accelerate the entire balance of the unpaid Assessments and declare the same immediately due and payable, notwithstanding any other provisions hereof to the contrary, (3) eliminate such Owner's right to use the recreational facilities, and (4) eliminate such Owner's right to vote. In any action to foreclose the lien for any Assessments, the Owner and any occupant of the Condominium Unit shall be jointly and severally liable for the payment to the Corporation of reasonable rental for such Condominium Unit, and the Board shall be entitled to the appointment of a receiver for the purpose of preserving the Condominium Unit and to collect the rentals and other profits therefrom for the benefit of the Corporation to be applied to the unpaid Regular Assessments or Special Assessments. The Board may, at its option, bring a suit to recover a money judgment for any unpaid Regular Assessment or Special Assessment without foreclosing or waiving the lien securing the same. In any action to recover a Regular Assessment or Special Assessment, whether by foreclosure or otherwise, the Board, for and on behalf of the Corporation, shall be entitled to recover costs and expenses of such action incurred, including but not limited to reasonable attorneys' fees, from the Owner of the respective Condominium Unit.

(b) Notwithstanding anything contained in this Section or elsewhere in the Declaration and these By-Laws, the lien for any Regular Assessment or Special Assessment shall be subordinate to the lien of any Mortgagee and any sale or transfer of a Condominium Unit to a Mortgagee pursuant to a foreclosure on its mortgage or conveyance in lieu thereof or a conveyance to any person at a public sale in a manner provided by law with respect to mortgage foreclosures, shall extinguish the lien of any unpaid installment of any Regular Assessment or Special Assessment as to such installments which became due prior to such sale, transfer or conveyance; provided, however, that the extinguishment of such lien shall not relieve the prior owner from personal liability therefor. No such sale, transfer or conveyance shall relieve the Condominium Unit or the purchaser at such foreclosure sale, or grantee in the event of conveyance in lieu thereof, from liability for any installments of Regular Assessments or Special Assessments thereafter becoming due or from the lien therefor. Such unpaid share of any Regular Assessments or Special Assessments, the lien for which has been divested as aforesaid, shall be deemed to be a Common Expense, collectible from all Owners (including the party acquiring the subject Condominium Unit from which it arose), as provided in the Act.

Section 5.06. Regular Assessments Prior to Applicable Date. The purpose of this section is to provide for the maintenance and upkeep of Towne Park and for the payment of the Common Expenses during the period prior to the Applicable Date. Accordingly, and notwithstanding any other provision contained in the Declaration, these By-Laws, the Act or otherwise, prior to the Applicable

Date the annual budget and all Regular Assessments and Special Assessments shall be established solely by the Initial Board.

Payment of the Regular Assessments prior to the Applicable Date with respect to each Condominium Unit (including those owned by Declarant) shall commence on the date of the conveyance of the first Condominium Unit to a new Owner. In addition, at the initial closing of each Condominium Unit, the purchaser or new Owner is required to pay a sum equal to the full Regular Assessment applicable to such Condominium Unit for two months as his initial contribution to the working capital of the Corporation. Such amounts shall be used by the Corporation for Common Expenses. This amount is not an advance payment of Regular Assessments and will not be held in any trust or reserve account. Additionally, at each closing, the purchaser of a Condominium Unit shall pay his pro rata share of the Regular Assessment due in the month of closing. Thereafter, payment of the Regular Assessment shall be made on the first date of each calendar month.

The Declarant may not use the working capital fund to defray any of the expenses, reserve contributions or construction costs or to make up any budget deficits while Declarant is in control of the Corporation. Notwithstanding the foregoing, when unsold Condominium Units are sold, the Declarant may reimburse itself for funds the Declarant, at Declarant's election, previously paid to the Corporation for such unsold Condominium Unit's share of working capital out of the working capital funds collected at closing when such Condominium Unit is sold. The balance of the working capital fund shall be retained by the Corporation at the Applicable Date and deposited by the Corporation

in a separate interest bearing account with a bank or savings and loan association authorized to conduct business in Marion County, Indiana, selected by the Board.

Ten percent (10%) of the Regular Assessment paid prior to the Applicable Date shall be designated as a reserve fund for maintenance, repairs or replacement of Common Areas that must be repaired and replaced on a periodic basis.

That portion of the Regular Assessment collected by the Declarant prior to the Applicable Date applicable to the replacement reserve shall be held by the Initial Board and, if required, applied to the replacement of the Property. To the extent that such replacement reserve is not so applied, the balance thereof shall be retained by the Corporation at the Applicable Date.

It is understood that Declarant shall be obligated to pay that portion of the Regular Assessment applicable to an unoccupied Condominium Unit for those Condominium Units which Declarant owns and which are in those portions of Towne Park which from time to time have been submitted by Declarant to the Declaration.

Section 5.07. Maintenance and Repairs. Every Owner shall promptly perform all maintenance and repair within his own Condominium Unit which, if neglected, would affect the value of the Property. In addition, each Owner shall furnish, and shall be responsible at his own expense for, the maintenance, repairs and replacements of his Condominium Unit and Limited Areas as applicable, and all equipment serving the same. Such maintenance, repairs and replacements which each Owner is responsible to make personally and at his own expense include, but are not necessarily limited to, water lines, gas lines, plumbing and electric lines which service the Owner's Condominium

Unit only and are located within exterior walls of the Condominium Unit including any lines in the area from below the floor to above the roof if they are within an extension of the exterior walls of the Condominium Unit; all partitions and interior walls, ceilings and floors; appliances, to include garbage disposals, dishwashers, stoves, ranges and refrigerators, telephones, air conditioning and heating equipment and garage door openers (whether located wholly or partially inside or outside the Condominium Unit), doors, screens and windows (including exterior and interior of all glass and screen surfaces), lamps, and interior and exterior grouting and/or caulking and all other accessories appurtenant to the Condominium Unit or belonging to the Owner thereof. Notwithstanding the foregoing, the Corporation shall be responsible for the maintenance, repair and upkeep of the exterior only of the garage doors.

If, due to the willful, intentional or negligent acts or omissions of an Owner or of a member of his family or of a guest, tenant or other occupant or visitor of such Owner, or of an Owner's pet or automobile, damage shall be caused to the Common Areas or to a Condominium Unit or Limited Area owned by or reserved for the use of others, or if maintenance, repairs or replacements shall be required thereby which would otherwise be a Common Expense, then such Owner shall pay for such damage and such maintenance, repairs and replacements, as may be determined by the Corporation, unless such loss is covered by the Corporation's insurance with such policy having a waiver of subrogation clause. Maintenance, repairs and replacements to the Common Areas or the Condominium Units or Limited Areas shall be subject to the rules and regulations adopted from time to time by the Board.

To the extent that equipment, facilities and fixtures within any Condominium Unit shall be connected to similar equipment, facilities or fixtures affecting or serving other Condominium Units or any Common Areas or Limited Areas, then the use thereof by the owner of such Condominium Unit shall be subject to the rules and regulations adopted from time to time by the Board. The authorized representatives of the Corporation or Board of Directors or the Managing Agent for the Corporation, shall be entitled to reasonable access to any Condominium Unit as may be required in connection with maintenance, repairs or replacements of or to the Common Areas or Limited Areas or any parts thereof, or any equipment, facilities or fixtures affecting or serving other Condominium Units or any Common Areas or Limited Areas.

ARTICLE VI Restrictions, Entry and Rules and Regulations

Section 6.01. Restrictions on Use. The following restrictions on the use and enjoyment of the Condominium Units, Common Areas, Limited Areas and the Property shall be applicable to Towne Park and are in addition to those set forth in the Declaration:

(a) All Condominium Units shall be used exclusively for residential purposes and no Condominium Unit may be partitioned or subdivided. No more than six (6) persons may occupy any Condominium Unit as a residence at any one time unless the Board of Directors grants express written permission.

(b) No additional buildings shall be erected or located on the Tract other than the Buildings designated in the Declaration or a supplement or amendment to the Declaration, and shown

on the Plans or plans filed with such supplement or amendment to the Declaration, without the consent of the Board of Directors.

(c) Nothing shall be done or kept in any Condominium Unit or in the Common Areas or Limited Areas which will cause an increase in the rate of insurance on any Building or the contents thereof. No Owner shall permit anything to be done or kept in his Condominium Unit or in the Common Areas or Limited Areas which will result in a cancellation of insurance on any Building or any part of the Common Areas or contents thereof, or which would be in violation of any law or ordinance or the requirements of any insurance underwriting or rating bureau.

(d) No nuisance shall be permitted and no waste shall be committed in any Condominium Unit, Common Areas, or Limited Areas.

(e) No Owner shall cause or permit anything to be hung or displayed on the outside of the windows or patio doors or placed on the outside walls of any Building or Condominium Unit, and no sign, awning, canopy, shutter or radio or television antenna or other attachment or thing shall be affixed to or placed upon the exterior walls or roofs or any other parts of any Building or Condominium Unit without the prior consent of the Board. An Owner may install a satellite dish if all of the following conditions are satisfied: (i) the Owner obtains prior approval of the Board with respect to such installation; (ii) the satellite dish is no larger than twenty-four (24) inches in diameter; and (iii) such Owner agrees to immediately repair any damage caused by such installation and to indemnify the Corporation against any claim or loss arising out of such installation.

(f) No animals, livestock or poultry of any kind shall be raised, bred or kept in any Condominium Unit or in the Common Areas or Limited Areas or on the Property, except that pet dogs, cats or customary household pets may be kept in a Condominium Unit, provided that such pet is not kept, bred or maintained for any commercial purpose, and does not create a nuisance. An Owner shall be fully liable for any injury or damage to persons or property including the Common Areas or Limited Areas, caused by his pet. The Board may adopt such rules and regulations regarding pets as it may deem necessary from time to time including, but not limited to, a requirement that any Owner desiring to bring a pet on the Property shall deposit with the Board a security deposit in an amount to be determined by the Board to cover any damage that may be caused by such pet to the Common Areas. Any such security deposit shall be returned to the Owner when the pet is permanently removed from the Property, except to the extent said deposit has been used to repair damage caused by such pet. Any requirement for the depositing of such a security deposit shall not be deemed to release or in any way limit an Owner's responsibility and liability for injury and damage caused by his pets. Any pet which, in the judgment of the Board, is causing or creating a nuisance or unreasonable disturbance or noise, shall be permanently removed from the Property within ten (10) days after written notice from the Board to the respective Owner to do so.

(g) Nothing shall be done or permitted in any Condominium Unit which will impair the structural integrity of any Building or which would structurally change any Building or which would affect the exterior appearance of any Condominium Unit, except as otherwise provided in the Declaration or these By-Laws. No Condominium Unit shall be used in any unlawful manner

or in any manner which might cause injury to the reputation of Towne Park or which might be a nuisance, annoyance, inconvenience or damaging to other Owners and occupants of Condominium Units or neighboring property, including without limiting the generality of the foregoing, noise by the use of any musical instruments, radio, television, loud speakers, electrical equipment, amplifiers or other equipment or machines or loud persons.

(h) No Owner may hang anything inside or outside his window or patio doors which will show any color other than white or beige tones on the outside. No clothes, sheets, blankets, rugs, laundry or other things shall be hung out or exposed on, or so as to be visible from, any part of the Common Areas. The Common Areas shall be kept free and clear of rubbish, debris and other unsightly materials.

(i) No industry, trade, or other commercial or religious activity, educational or otherwise, designed for profit, altruism or otherwise, shall be conducted, practiced or permitted on the Property.

(j) No "for sale", "for rent" or "for lease" signs, or other signs, or other window or advertising display shall be maintained or permitted on any part of the Property or any Condominium Unit without the prior written consent of the Board; provided, however, that the right is reserved by the Declarant and the Board to place or allow to be placed "for sale" or "for lease" signs on or about the Property in connection with any unsold or unoccupied Condominium Units.

(k) All Owners and members of their families, their guests, or invitees, and all occupants of any Condominium Unit or other persons entitled to use the same and to use and enjoy

the Common Areas and Limited Areas or any part thereof, shall observe and be governed by such rules and regulations as may from time to time be promulgated and issued by the Board governing the operation, use and enjoyment of the Condominium Units, the Common Areas and Limited Areas.

(l) No Owner shall park or store any boats, campers, trailers of any kind, buses, mobile homes, trucks (other than 3/4 ton or less pick-up trucks), motorcycles, mini bikes, mopeds, or any other vehicles of any description other than normal passenger automobiles anywhere within the Property; unless (1) the parking or storage of such vehicles is completely enclosed within a garage and (2) the driving or using of such vehicles for ingress and egress to and from such Owner's Condominium Unit uses the shortest route to and from a public road. No repair work shall be done on the Property on any vehicles, including passenger automobiles.

(m) No Owner shall be allowed to plant trees, landscape or do any gardening in any of the Common Areas or Limited Areas, except with express written permission from the Board and if such permission is granted, such Owner shall be obligated to maintain any such trees, planting or landscaping.

(n) No Owner shall be allowed to place or cause to be placed in either the Common Areas and Limited Areas, any furniture, packages or objects of any kind, without the consent of the Board of Directors.

(o) All garbage, trash and refuse shall be deposited only in covered sanitary containers kept in the garage of the Condominium Unit. Such containers shall be put at the curb for pick up no earlier than dusk the day before scheduled pick up and must be returned to the garage no

later than dusk on the day of such scheduled pick up. No open fires shall be permitted on any part of the Property other than fires in charcoal grills or other similar devices located within the Limited Areas.

(p) Common Areas shall be used only for the purposes for which they are designed and intended, and shall be used subject to the Rules and Regulations from time to time adopted by the Board.

(q) No Owner may rent or lease his Condominium Unit for transient or hotel purposes.

(r) No Condominium Unit shall be marketed initially or for re-sale for the purpose of sale to investor landlords. Rental of units by Owners shall be for a term not to exceed one (1) year. If an Owner is required to move because of employment relocation, the Condominium Unit may be leased as long as necessary to enable such Owner to sell such Condominium Unit. In the event of the death of the Owner, the Condominium Unit may be leased until such time as that Condominium Unit is sold. Any Owner who leases a Condominium Unit under the foregoing conditions shall lease the entire Condominium Unit and shall have a written lease with a term of at least six (6) months and not more than one (1) year. Such lease shall provide that the lease is subject to the provisions of the Declaration, the By-Laws and the Rules and Regulations as adopted by the Board and any failure of the lessee to comply with the terms of such documents shall be a default under the lease. A copy of the lease shall be delivered to the Corporation or Managing Agent.

(s) No billboards or other outdoor advertising signs (except for those belonging to or installed by Declarant) or cellular towers shall be permitted anywhere on the Tract.

(t) Except for vehicles providing services to an Owner or belonging to short-term guests of an Owner, an Owner, member of an Owner's family or occupant of a Condominium Unit shall not (i) park any vehicle in the driveway of the Condominium Unit; or (ii) park any vehicle owned by such person in any reserved or guest parking spaces, along any street in Towne Park or in any of the other Common Areas or Limited Common Areas. Failure to comply with these parking restrictions may result in the imposition of a Fifty Dollar (\$50.00) fine for each such violation. Such fines may be imposed subject to any rules and regulations adopted by the Board of Directors and may be collected and enforced in the same manner as Regular or Special Assessments.

Section 6.02. Compliance with Covenants, Conditions and Restrictions. Every Owner, mortgagee, lessee or other occupant of a Condominium Unit shall comply strictly with the covenants, conditions and restrictions set forth in this Declaration, with the By-Laws and with the Rules and Regulations in relation to the use and operation of the Tract. A violation committed by any persons residing in, occupying or visiting a Condominium Unit at the behest or with the implied or express permission of the Owner or any other occupant of the Condominium Unit, or committed by any agent, employee, business invitee, or contractor of the Owner or of any person occupying a Condominium Unit, shall be attributed to that Condominium Unit and the Owner thereof. Failure to comply with any of said covenants, conditions and/or restrictions shall be grounds for withdrawal by the Board of Directors of privileges with respect to the use of any of the Common Areas by any

defaulting Owner and by his tenants, invitees, guests and all members of his family and/or his tenant's family. The Board may also prohibit any Owner from entering into any new lease of his Condominium Unit with anyone so long as he is in default in the performance of any of his obligations under the Declaration, By-Laws, or Rules and Regulations. An action seeking a declaratory judgment, the recovery of sums due for damages, or injunctive relief, or any or all of them may be maintained by any interested party against any Owner, or any person entitled to occupy a Condominium Unit who refuses to comply or threatens to refuse to comply with any provisions of this Declaration, the By-Laws, the Rules and Regulations, or any other document establishing ownership or control over any part of the Tract.

After giving not less than 10 days prior written notice to an Owner who has not complied, and after giving such party the opportunity to be heard by the Board of Directors, the Board of Directors shall have the right to impose a fine of not more than \$1,000.00 for the second violation attributable to a particular owner in a calendar year against that Owner and the Condominium Unit in which such Owner holds an ownership interest. For a third violation attributable to the same Owner in the same calendar year (whether or not this third violation involves the same term or provision of the above-described condominium instruments as the first or second violations), the Board of Directors, after giving the above-described notice and opportunity to be heard, may levy a fine against that Owner and the Condominium Unit in which such Owner holds an ownership interest in an amount not in excess of \$2,000.00. For the fourth and every subsequent such violation of said condominium instruments by the same Owner in the same calendar year (whether these violations

involve the same provisions as the previous violations), the Board of Directors, after giving the above-described notice and opportunity to be heard, may levy a fine against that Owner and the Condominium Unit in which such Owner holds an ownership interest in double the amount of the fine for the immediately preceding violation in that calendar year.

All fines described above, any fines imposed by the Board of Directors and any and all expenses incurred by the Corporation in enforcing any of the terms and provisions of the condominium instruments, including reasonable attorney's fees, may be levied as a special assessment against the Owner in question and his Condominium Unit.

Any action brought by the Corporation hereunder may be brought in its own name, in the name of its Board of Directors or in the name of the Managing Agent. In any case of flagrant or repeated violation by an Owner, he may be required by the Board of Directors to give sufficient surety or sureties for his future compliance with the covenants, conditions and restrictions contained in this Declaration and with the By-Laws and Rules and Regulations.

Section 6.03. Right of Entry. All Owners and occupants of a Condominium Unit shall be deemed to have granted the right of entry thereto to the Managing Agent or any other person authorized by the Board in case of any emergency originating in or threatening his Condominium Unit or the Building in which it is located, whether the Owner is present at the time or not. Any Owner shall permit other persons, or their representatives when so required, to enter his Condominium Unit for the purpose of performing installations, alterations or repairs to the mechanical or electrical services, or to make structural repairs provided that requests for entry are

made in advance and that such entry is at a time reasonably convenient to the Owner. In case of emergencies, such right of entry shall be immediate.

Section 6.04. Right of Board to Adopt Rules and Regulations. The Board may promulgate such additional rules and regulations regarding the operating of the Property, including but not limited to the use of the Common Areas and Limited Areas, as it may deem necessary from time to time and such rules as are adopted may be amended by a vote of a majority of the Board, and the Board shall cause copies of such rules and regulations and all amendments thereto to be delivered or mailed promptly to all Owners (also referred to as "Rules and Regulations").

Section 6.05. Recreational Facilities. The Declarant or an entity affiliated with the Declarant (the "Developer") may develop certain real estate adjacent to or in the vicinity of the Tract (the "Future Development"). In the event such Future Development includes single family homes, condominiums or apartments, the Developer shall have the right (to the extent allowed under applicable law), so long as such Future Development is adjacent to or in near proximity to the Tract, to make the recreational facilities which are part of the Tract available to the owners of the Future Development subject to the following terms and conditions:

1. The Board adopts uniform rules and regulations for the use of the recreational facilities by all parties allowed to use such recreation facilities
2. The Board establishes a method whereby the charges or assessments for the use of the recreational facilities by the owners of the Future Development shall be established on a pro rata

basis such that each Owner and each owner in the Future Development shall pay pro rata share of such expenses associated with the recreational facilities.

3. Declarant shall use its best efforts to have the recreational facilities assessed and taxed as a separate tax parcel.

4. The Board shall invoice the owners and/or owners' association of the Future Development for their share of the expenses of the recreational facilities. If there is a default of more than thirty (30) days in paying such amounts, the party liable for such payment shall also pay interest in the highest amount allowed by law and reasonable attorneys' fees to collect such charges. Furthermore, the rights of such party to use the recreational facilities may be suspended during the period of non-payment.

5. The rights of Declarant granted or reserved in this section shall not be merged into the title of any property within the Tract, but shall be held independent of such title, and no such right, privilege, or easement shall be surrendered, conveyed, or released unless and until and except by delivery of a quitclaim deed or other assignment of rights from or by Declarant releasing such right, privilege, or easement by express reference thereto with respect to all or any portion of the Tract.

ARTICLE VII Amendment to By-Laws

Section 7.01. Subject to any contrary, overriding or superseding provisions set forth herein or in the Declaration, these By-Laws may be amended in the same manner, and subject to the same limitations and requirements, as amendments to the Declaration, as set forth in paragraph 18 of the Declaration. Amendments to these By-Laws shall be considered as amendments of the Declaration

and shall be recorded in the office of the Recorder of Marion County, Indiana, as required by the Declaration and the Act. Notwithstanding anything to the contrary contained herein or in the Declaration, there shall be no amendment of the Declaration or these By-Laws prior to the Applicable Date without the consent and approval of Declarant.

ARTICLE VIII Mortgages

Section 8.01. Notice to Association. Any Owner who places a first mortgage lien upon his Condominium Unit or the Mortgagee shall notify the Secretary of the Corporation thereof and provide the name and address of the Mortgagee. A record of such Mortgagee and name and address shall be maintained by the Secretary and any notice required to be given to the Mortgagee pursuant to the terms of the Declaration, these By-Laws or the Act shall be deemed effectively given if mailed to such Mortgagee at the address shown in such record in the time provided. Unless notification of any such mortgage and the name and address of Mortgagee are furnished to the Secretary, either by the Owner or the Mortgagee, no notice to any Mortgagee as may be otherwise required by the Declaration, these By-Laws or the Act shall be required and no Mortgagee shall be entitled to vote on any matter to which he otherwise may be entitled by virtue of the Declaration, these By-Laws, the Act, or proxy granted to such Mortgagee in connection with the mortgage.

The Corporation shall, upon request of a Mortgagee who has furnished the Corporation with its name and address as hereinabove provided, furnish such Mortgagee with written notice of any default in the performance by its borrower of any obligations of such borrower under the Declaration

or these By-Laws which is not cured within thirty (30) days. Any Mortgagee shall have the right to inspect the books and records of the Corporation during normal business hours.

A guarantor or insurer of a Mortgage may, upon written request to the Corporation giving the Corporation its name and address, receive from the Corporation any notice that would be given to a Mortgagee.

Section 8.02. Notice of Unpaid Assessments. The Corporation shall, upon request of a Mortgagee, a proposed mortgagee, or a proposed purchaser who has a contractual right to purchase a Condominium Unit, furnish to such Mortgagee or purchaser a statement setting forth the amount of the unpaid Regular Assessments, Additional Assessments or Special Assessments against the Condominium Unit, which statement shall be binding upon the Corporation and the Owners, and any Mortgagee or grantee of the Condominium Unit shall not be liable for nor shall the Condominium Unit conveyed be subject to a lien for any unpaid assessments in excess of the amount set forth in such statement or as such assessments may be adjusted upon adoption of the final annual budget, as referred to in Section 5.03 hereof.

ARTICLE IX Miscellaneous

Section 9.01. Fiscal year. The fiscal year of the Corporation shall be the calendar year.

Section 9.02. Membership Certificates. Each member of the Corporation shall receive a certificate from the Corporation, signed by the president or vice-president, and secretary or assistant secretary thereof, stating that he is a member of the Corporation. Such certificates shall be

non-transferable and a member's certificate shall become void and of no force and effect upon sale by a member of his Condominium Unit. Such membership certificates shall be in a form and style determined by the Board.

Section 9.03. Personal Interests. No member of the Corporation shall have or receive any earnings from the Corporation as a result of being an officer or director of the Corporation except a member may receive principal and interest on moneys loaned or advanced to the Corporation as provided in the Statute.

Section 9.04. Contracts, Checks, Notes, Etc. All contracts and agreements entered into by the Corporation and all checks, drafts and bills of exchange and orders for the payment of money shall, in the conduct of the ordinary course of business of the Corporation, unless otherwise directed by the Board of Directors, or unless otherwise required by law, be signed by the President or in his absence the Treasurer. Any one of the documents heretofore mentioned in this section for use outside the ordinary course of business of the Corporation or any notes or bonds of the Corporation shall be executed by and require the signature of the President and Secretary.

Section 9.05. Financial Statement. Upon the written request from any person or entity that has an interest or prospective interest in any Condominium Unit, the Corporation shall prepare and furnish to such entity within a reasonable time an audited financial statement of the Corporation for the immediately preceding fiscal year. Such audited financial statement will be available within one hundred twenty (120) days of the Corporation's fiscal year end.

Section 9.06. Books and Records. Upon the written request from any person or entity that has an interest or perspective interest in any condominium Unit, the Corporation shall make available current copies of the Declaration, By-Laws, any other rules governing the Tract and other books, records and financial statements of the Corporation. Such documents shall be available during normal business hours.

This instrument prepared by Tammy K. Haney, Attorney-at-Law, Bose McKinney & Evans, 600 East 96th Street, Suite 500, Indianapolis, Indiana 46240.

17

SUPPLEMENTAL DECLARATION OF TOWNE PARK
HORIZONTAL PROPERTY REGIME

THIS SUPPLEMENTAL DECLARATION made this 30TH day of May, 2002, by TOWNE PARK, LLC, an Indiana limited liability company ("Declarant"),

WITNESSETH:

WHEREAS, the following facts are true:

A. Declarant is the sole owner of the fee simple title to the following described real estate located in Marion County, Indiana, to-wit:

See legal description attached hereto, made a part hereof and marked Exhibit A.


(Hereinafter referred to as "Phase II")

B. On or about January 20, 2002, Declarant executed a Declaration of Horizontal Property Ownership for Towne Park Horizontal Property Regime which was recorded in the Office of the Recorder of Marion County, Indiana on January 24, 2002, as Instrument No. 2002-0015489 (the "Declaration"). Attached to the Declaration is the Code of By-Laws of Towne Park Horizontal Property Regime. The Declaration, all Supplemental Declarations and By-Laws are incorporated herein by reference and all of the terms and definitions as described therein are hereby adopted and shall have the same meaning in this Supplemental Declaration.

C. Phase II is part of the Real Estate described in paragraph A of the recitals of the Declaration. Paragraph 21 of the Declaration provides that all or part of the Real Estate may be annexed to Towne Park Horizontal Property Regime, incorporated into the Declaration and the Owners thereof become members of Towne Park Homeowners Association, Inc. in accordance with the conditions in paragraph 21 of the Declaration and the filing of the Supplemental Declaration by Declarant. All conditions relating to the annexation of Phase II to the Tract of Towne Park Horizontal Property Regime have been met, and Declarant, by execution of this supplemental Declaration, hereby incorporates Phase II into Towne Park Horizontal Property Regime.

NOW, THEREFORE, Declarant makes this Supplemental Declaration as follows:

1. Declaration. Declarant hereby expressly declares that Phase II and all appurtenant easements, Condominium Units, Buildings, improvements and property of every kind and nature whatsoever, real, personal and mixed, located thereon is hereby annexed to and becomes a part of Towne Park Horizontal Property Regime as if such originally had been included in the Declaration, and shall hereafter be held, transferred, sold conveyed and occupied subject to the covenants, restrictions and provisions of the Declaration, the Act, the By-Laws, and the rules and regulations adopted by the Board of Directors, as each may be amended from time to time.



APPROVED 6/4/2002
WASHINGTON TOWNE PARK HOA ASSESSOR
BY: [Signature] Real Estate Deputy

06/04/02 09:12PM MARION COUNTY RECORDER
Inst # 2002-0104305
JUN 23:00 PAGE: 7

CATIMP47428.1.DOC

Phase II hereafter and for all purposes shall be included in the definition of "Tract" as defined in paragraph 1(x) of the Declaration.

2. Description of Buildings. There shall be one (1) Building containing eight (8) condominium Units in Phase II as shown on the Supplemental Plans for Phase II. The Building is identified and referred to in the Supplemental Plans and in this Supplemental Declaration as Building 19. Towne Park Horizontal Property Regime or the Tract now has four (4) Buildings containing thirty-two (32) Condominium Units.

3. Percentage Interest. The Percentage Interest of each Condominium Unit in the Tract (as now defined) is as set forth in Exhibit B attached hereto and made a part hereof. Exhibit B as attached hereto is the correct listing of the Buildings and Units in Towne Park Horizontal Property Regime, such Buildings being Buildings 19, 20, 21 and 22.

4. Acceptance and Ratification. The acceptance of a deed of conveyance or the act of occupancy of a Condominium Unit shall constitute an agreement that the provisions of the Supplemental Declarations, the Declaration, the Act, the By-Laws and any rules and regulations adopted pursuant thereto, as each may be amended from time to time, are accepted and ratified by each Owner, tenant and occupant, and all such provisions shall be covenants running with the land and shall bind any person having at any time any interest or estate in a Condominium Unit or the Property as if those provisions were recited and stipulated at length in each and every deed, conveyance, mortgage or lease thereof.

5. Supplemental Plans. The Supplemental Plans include floor and building plans and elevations of the Buildings, Condominium Units, and a site plan of Phase II and the Building thereon prepared by Weihe Engineers, Inc., certified by Allen H. Weihe, a registered professional surveyor under date of MAY 29, 2002, all of which is incorporated herein by reference. The Supplemental Plans setting forth the layout, location, identification and dimension of the Condominium Units identified in this Supplemental Declaration are incorporated into the Declaration, added to the plans filed with the Declaration, and have been filed in the Office of the Recorder of Marion County, Indiana in Horizontal Property Plan File, as of _____, _____ as Instrument No. 20020104304

6. Miscellaneous. All capitalized terms not defined herein shall be defined as set forth in the Declaration. To the extent not amended by this Supplemental Declaration, all other terms, provisions and conditions of the Declaration remain the same.

EXECUTED the day and year first above written.

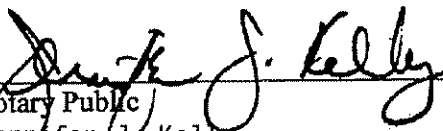
TOWNE PARK, LLC

By: James T. White, Jr.
Printed: James T. White, Jr.
Title: Manager

STATE OF INDIANA)
) SS:
COUNTY OF MARION)

Before me, a Notary Public in and for said County and State, personally appeared James J. Curtis, Jr., by me known and by me known to be the Resident Agent of TOWNE PARK, LLC, who acknowledged the execution of the foregoing SUPPLEMENTAL DECLARATION OF TOWNE PARK HORIZONTAL PROPERTY REGIME on behalf of said corporation.

WITNESS my hand and Notarial Seal this 30th day of May, 2002.



Notary Public
(Jennifer J. Kelly)

(Printed Signature)

My Commission Expires:

12/7/08

My County of Residence:

Hamilton

This instrument prepared by: Tammy K. Haney, Attorney at Law, Bose McKinney & Evans, 600 East 96th Street, Suite 500, Indianapolis, IN 46240

CONSENT OF MORTGAGEE

The undersigned, Home Federal Savings Bank, being the holder of existing mortgages and other security on the real estate described in the above and foregoing Supplemental Declaration as follows:

See Exhibit A to Supplemental Declaration

hereby consents to the recording of the above and foregoing Supplemental Declaration of Towne Park Horizontal Property Regime and the submission of the real estate described therein to the provisions of the Horizontal Property Law of the State of Indiana, and further agrees that its mortgage and other security with respect to the Tract shall be subject to the provisions of the Act and the above and foregoing Supplemental Declaration and Exhibits attached thereto and the documents incorporated therein; provided, however, except and to the extent that the mortgage and other security are modified by this Consent, such mortgage and other security shall remain in full force and effect.

EXECUTED this 31st day of May, 2002.

HOME FEDERAL SAVINGS BANK

By: John F. Schilling
Printed: JOHN F. SCHILLING
Title: SVP

STATE OF INDIANA)
) SS:
COUNTY OF BARTHOLOMEW)

Before me, a Notary Public in and for said County and State, personally appeared John F. Schilling, by me known and by me known to be the Sr. Vice President of HOME FEDERAL SAVINGS BANK, who acknowledged the execution of the foregoing SUPPLEMENTAL DECLARATION OF TOWNE PARK HORIZONTAL PROPERTY REGIME on behalf of said bank.

WITNESS my hand and Notarial Seal this 31st day of May, 2002.



BRENDA K. BUCHANAN, NOTARY PUBLIC
County Of Bartholomew, State of Indiana
My Commission Expires Feb. 19, 2008

Brenda K. Buchanan
Notary Public

Brenda K. Buchanan
(Printed Signature)

My Commission Expires:

2/19/08

My County of Residence:

Bartholomew

EXHIBIT A

LEGAL DESCRIPTION OF PHASE II
TOWNE PARK HORIZONTAL PROPERTY REGIME

Part of the Northwest Quarter of Section 16, Township 17 North, Range 3 East of the Second Principal Meridian and situated in Washington Township, Marion County, Indiana, being more particularly described as follows:


Commencing at the Northwest Corner of the Northwest Quarter of Section 16, Township 17 North, Range 3 East; thence North 89 degrees 24 minutes 10 seconds East (basis of bearings) on and along the North line of said Northwest Quarter 1065.02 feet to the Northwest corner of real estate known as Towne Park Horizontal Property Regime-Phase I as per plat thereof recorded as Instrument #2002-15490 in the Office of the Recorder of Marion County, Indiana (the following four (4) courses being described along the perimeter said real estate); (1) thence South 00 degrees 00 minutes 17 seconds East 246.96 feet; (2) thence South 90 degrees 00 minutes 00 seconds West 146.43 feet to the **POINT OF BEGINNING** of this description; (3) thence South 00 degrees 00 minutes 17 seconds East 135.98 feet; (4) thence South 90 degrees 00 minutes 00 seconds West 264.57 feet; thence North 00 degrees 00 minutes 00 seconds East 11.98 feet to the point of curvature of a tangent curve to the right, said curve having a radius of 124.00 feet and being subtended by a long chord having a bearing of North 45 degrees 00 minutes 00 seconds East and a length of 175.36 feet; thence Northeasterly on and along said curve, through a central angle of 90 degrees 00 minutes 00 seconds, an arc length of 194.78 feet to the point of tangency thereof; thence North 90 degrees 00 minutes 00 seconds East 140.56 feet to the point of beginning, containing 0.750 acres, more or less.

EXHIBIT B

Percentage Interest

<u>Building No.</u>	<u>Address</u>	<u>Percentage Interest</u>
19	2239 Brightwell Place	3.125
19	2241 Brightwell Place	3.125
19	2243 Brightwell Place	3.125
19	2245 Brightwell Place	3.125
19	2270 Colfax Lane	3.125
19	2272 Colfax Lane	3.125
19	2274 Colfax Lane	3.125
19	2276 Colfax Lane	3.125
20	2248 Colfax Lane	3.125
20	2250 Colfax Lane	3.125
20	2252 Colfax Lane	3.125
20	2254 Colfax Lane	3.125
20	2258 Colfax Lane	3.125
20	2260 Colfax Lane	3.125
20	2262 Colfax Lane	3.125
20	2264 Colfax Lane	3.125
21	2226 Colfax Lane	3.125
21	2228 Colfax Lane	3.125
21	2230 Colfax Lane	3.125
21	2232 Colfax Lane	3.125
21	2236 Colfax Lane	3.125
21	2238 Colfax Lane	3.125
21	2240 Colfax Lane	3.125
21	2242 Colfax Lane	3.125
22	9512 Brightwell Drive	3.125
22	9514 Brightwell Drive	3.125
22	9516 Brightwell Drive	3.125
22	9518 Brightwell Drive	3.125
22	2214 Colfax Lane	3.125
22	2216 Colfax Lane	3.125
22	2218 Colfax Lane	3.125
22	2220 Colfax Lane	3.125
Clubhouse	9530 Brightwell Drive	

8



SUPPLEMENTAL DECLARATION OF TOWNE PARK
HORIZONTAL PROPERTY REGIME

THIS SUPPLEMENTAL DECLARATION made this 12TH day of December, 2002, by TOWNE PARK, LLC, an Indiana limited liability company ("Declarant"),

WITNESSETH:

WHEREAS, the following facts are true:

A. Declarant is the sole owner of the fee simple title to the following described real estate located in Marion County, Indiana, to-wit:

See legal description attached hereto, made a part hereof and marked Exhibit A.

(Hereinafter referred to as "Phase III")

B. On or about January 20, 2002, Declarant executed a Declaration of Horizontal Property Ownership for Towne Park Horizontal Property Regime which was recorded in the Office of the Recorder of Marion County, Indiana on January 24, 2002, as Instrument No. 2002-0015489 as supplemented by a Supplemental Declaration recorded on June 4, 2002 as Instrument No. 2002-104304 (collectively the "Declaration"). Attached to the Declaration is the Code of By-Laws of Towne Park Horizontal Property Regime. The Declaration, all Supplemental Declarations and By-Laws are incorporated herein by reference and all of the terms and definitions as described therein are hereby adopted and shall have the same meaning in this Supplemental Declaration.

2002 242991

C. Phase III is part of the Real Estate described in paragraph A of the recitals of the Declaration. Paragraph 21 of the Declaration provides that all or part of the Real Estate may be annexed to Towne Park Horizontal Property Regime, incorporated into the Declaration and the Owners thereof become members of Towne Park Homeowners Association, Inc. in accordance with the conditions in paragraph 21 of the Declaration and the filing of the Supplemental Declaration by Declarant. All conditions relating to the annexation of Phase III to the Tract of Towne Park Horizontal Property Regime have been met, and Declarant, by execution of this supplemental Declaration, hereby incorporates Phase III into Towne Park Horizontal Property Regime.

NOW, THEREFORE, Declarant makes this Supplemental Declaration as follows:

1. Declaration. Declarant hereby expressly declares that Phase III and all appurtenant easements, Condominium Units, Buildings, improvements and property of every kind and nature whatsoever, real, personal and mixed, located thereon is hereby annexed to and becomes a part of Towne Park Horizontal Property Regime as if such originally had been included in the Declaration, and shall hereafter be held, transferred, sold conveyed and occupied

By: Paul Balbon 12/12/02
TWP ASSESSOR
Real Estate Deputy

12/12/02 11:05AM MARION COUNTY RECORDER
Inst # 2002-0242990
DJS 27.00 PAGES: 8

subject to the covenants, restrictions and provisions of the Declaration, the Act, the By-Laws, and the rules and regulations as adopted by the Board of Directors, as each may be amended from time to time. Phase III hereafter and for all purposes shall be included in the definition of "Tract" as defined in paragraph 1(x) of the Declaration.

2. Description of Buildings. There shall be two (2) Buildings containing sixteen (16) Condominium Units in Phase III as shown on the Supplemental Plans for Phase III. The Buildings are identified and referred to in the Supplemental Plans and in this Supplemental Declaration as Buildings 1 and 3. Towne Park Horizontal Property Regime or the Tract now has six (6) Buildings containing forty-eight (48) Condominium Units.

3. Percentage Interest. The Percentage Interest of each Condominium Unit in the Tract (as now defined) is as set forth in Exhibit B attached hereto and made a part hereof. Exhibit B as attached hereto is the correct listing of the Buildings and Units in Towne Park Horizontal Property Regime, such Buildings being Buildings 1, 3, 19, 20, 21 and 22.

4. Acceptance and Ratification. The acceptance of a deed of conveyance or the act of occupancy of a Condominium Unit shall constitute an agreement that the provisions of the Supplemental Declarations, the Declaration, the Act, the By-Laws and any rules and regulations adopted pursuant thereto, as each may be amended from time to time, are accepted and ratified by each Owner, tenant and occupant, and all such provisions shall be covenants running with the land and shall bind any person having at any time any interest or estate in a Condominium Unit or the Property as if those provisions were recited and stipulated at length in each and every deed, conveyance, mortgage or lease thereof.

5. Supplemental Plans. The Supplemental Plans include floor and building plans and elevations of the Buildings, Condominium Units, and a site plan of Phase III and the Building thereon prepared by Weihe Engineers, Inc., certified by Allen H. Weihe, a registered professional surveyor under date of 12-11, 2002, all of which is incorporated herein by reference. The Supplemental Plans setting forth the layout, location, identification and dimension of the Condominium Units identified in this Supplemental Declaration are incorporated into the Declaration, added to the plans filed with the Declaration, and have been filed in the Office of the Recorder of Marion County, Indiana in Horizontal Property Plan File, as of DEC. 12, 2002 as Instrument No. _____.

6. Miscellaneous. All capitalized terms not defined herein shall be defined as set forth in the Declaration. To the extent not amended by this Supplemental Declaration, all other terms, provisions and conditions of the Declaration remain the same.

EXECUTED the day and year first above written.

CONSENT OF MORTGAGEE

The undersigned, Home Federal Savings Bank, being the holder of existing mortgages and other security on the real estate described in the above and foregoing Supplemental Declaration as follows:

See Exhibit A to Supplemental Declaration

hereby consents to the recording of the above and foregoing Supplemental Declaration of Towne Park Horizontal Property Regime and the submission of the real estate described therein to the provisions of the Horizontal Property Law of the State of Indiana, and further agrees that its mortgage and other security with respect to the Tract shall be subject to the provisions of the Act and the above and foregoing Supplemental Declaration and Exhibits attached thereto and the documents incorporated therein; provided, however, except and to the extent that the mortgage and other security are modified by this Consent, such mortgage and other security shall remain in full force and effect.

EXECUTED this 12th day of October, 2002.


HOME FEDERAL SAVINGS BANK

By: John F. Schilling
Printed: JOHN F. SCHILLING
Title: SVP

STATE OF INDIANA)
) SS:
COUNTY OF MARION)

Before me, a Notary Public in and for said County and State, personally appeared John F. Schilling, by me known and by me known to be the SVP of HOME FEDERAL SAVINGS BANK, who acknowledged the execution of the foregoing SUPPLEMENTAL DECLARATION OF TOWNE PARK HORIZONTAL PROPERTY REGIME on behalf of said bank.

WITNESS my hand and Notarial Seal this 12th day of December, 2002.


Beverly D. Reid
Notary Public

Beverly D. Reid
(Printed Signature)

My Commission Expires:
9/19/09

My County of Residence:
MARION

EXHIBIT A

DESCRIPTION OF PHASE III (2 Parcels)

Part of the Northwest Quarter of Section 16, Township 17 North, Range 3 East of the Second Principal Meridian and situated in Washington Township, Marion County, Indiana, being more particularly described as follows:

Commencing at the Northwest Corner of the Northwest Quarter of Section 16, Township 17 North, Range 3 East; thence North 89 degrees 24 minutes 10 seconds East (basis of bearings) on and along the North line of said Northwest Quarter 1333.36 feet to the East line of the West Half of said Northwest Quarter; thence South 00 degrees 00 minutes 17 seconds East on and along the East line of said West Half 317.81 feet to the **POINT OF BEGINNING** of this description; thence continuing South 00 degrees 00 minutes 17 seconds East on and along the East line of said West Half 134.63 feet; thence South 90 degrees 00 minutes 00 seconds West 181.00 feet; thence North 00 degrees 00 minutes 17 seconds West 134.63 feet; thence North 90 degrees 00 minutes 00 seconds East 181.77 feet to the point of beginning, containing 0.562 acres, more or less.

ALSO:

Part of the Northwest Quarter of Section 16, Township 17 North, Range 3 East of the Second Principal Meridian and situated in Washington Township, Marion County, Indiana, being more particularly described as follows:

Commencing at the Northwest Corner of the Northwest Quarter of Section 16, Township 17 North, Range 3 East; thence North 89 degrees 24 minutes 10 seconds East (basis of bearings) on and along the North line of said Northwest Quarter 1333.36 feet to the East line of the West Half of said Northwest Quarter; thence South 00 degrees 00 minutes 17 seconds East on and along the East line of said West Half 573.66 feet to the **POINT OF BEGINNING** of this description; thence continuing South 00 degrees 00 minutes 17 seconds East on and along the East line of said West Half 184.77 feet to the Northerly right of way line of Interstate I-465 as shown by ISHC plans I-465-4; thence South 88 degrees 53 minutes 40 seconds West on and along said Northerly right of way line 359.47 feet; thence North 00 degrees 00 minutes 00 seconds East 185.99 feet; thence North 89 degrees 05 minutes 17 seconds East 359.43 feet to the point of beginning, containing 1.530 acres, more or less.

EXHIBIT B

Percentage Interest

<u>Building No.</u>	<u>Address</u>	<u>Percentage Interest</u>
1	9529 Brightwell Drive	2.0833
1	9531 Brightwell Drive	2.0833
1	9533 Brightwell Drive	2.0833
1	9535 Brightwell Drive	2.0833
1	9539 Brightwell Drive	2.0833
1	9541 Brightwell Drive	2.0833
1	9543 Brightwell Drive	2.0833
1	9545 Brightwell Drive	2.0833
3	2215 Colfax Lane	2.0833
3	2217 Colfax Lane	2.0833
3	2219 Colfax Lane	2.0833
3	2221 Colfax Lane	2.0833
3	2205 Colfax Lane	2.0833
3	2207 Colfax Lane	2.0833
3	2209 Colfax Lane	2.0833
3	2211 Colfax Lane	2.0833
19	2239 Brightwell Place	2.0833
19	2241 Brightwell Place	2.0833
19	2243 Brightwell Place	2.0833
19	2245 Brightwell Place	2.0833
19	2270 Colfax Lane	2.0833
19	2272 Colfax Lane	2.0833
19	2274 Colfax Lane	2.0833
19	2276 Colfax Lane	2.0833
20	2248 Colfax Lane	2.0833
20	2250 Colfax Lane	2.0833
20	2252 Colfax Lane	2.0833
20	2254 Colfax Lane	2.0833
20	2258 Colfax Lane	2.0833
20	2260 Colfax Lane	2.0833
20	2262 Colfax Lane	2.0833
20	2264 Colfax Lane	2.0833
21	2226 Colfax Lane	2.0833
21	2228 Colfax Lane	2.0833

<u>Building No.</u>	<u>Address</u>	<u>Percentage Interest</u>
21	2230 Colfax Lane	2.0833
21	2232 Colfax Lane	2.0833
21	2236 Colfax Lane	2.0833
21	2238 Colfax Lane	2.0833
21	2240 Colfax Lane	2.0833
21	2242 Colfax Lane	2.0833
22	9512 Brightwell Drive	2.0833
22	9514 Brightwell Drive	2.0833
22	9516 Brightwell Drive	2.0833
22	9518 Brightwell Drive	2.0833
22	2214 Colfax Lane	2.0833
22	2216 Colfax Lane	2.0833
22	2218 Colfax Lane	2.0833
22	2220 Colfax Lane	2.0833
Clubhouse	9530 Brightwell Drive	

Approved 7/2/03
Washington Township Assessor
By: [Signature]
Real Estate Deputy

9

SUPPLEMENTAL DECLARATION OF TOWNE PARK
HORIZONTAL PROPERTY REGIME

2003-199010

THIS SUPPLEMENTAL DECLARATION made this 1st day of July, 2003, by TOWNE PARK, LLC, an Indiana limited liability company ("Declarant"),

WITNESSETH:

WHEREAS, the following facts are true:

A. Declarant is the sole owner of the fee simple title to the following described real estate located in Marion County, Indiana, to-wit:

See legal description attached hereto, made a part hereof and marked Exhibit A.

(Hereinafter referred to as "Phase IV")

B. On or about January 20, 2002, Declarant executed a Declaration of Horizontal Property Ownership for Towne Park Horizontal Property Regime which was recorded in the Office of the Recorder of Marion County, Indiana on January 24, 2002, as Instrument No. 2002-0015489 as supplemented by Supplemental Declarations recorded on June 4, 2002 as Instrument No. 2002-104304, recorded December 12, 2002, as Instrument No. 2002-242990 (collectively the "Declaration"). Attached to the Declaration is the Code of By-Laws of Towne Park Horizontal Property Regime. The Declaration, all Supplemental Declarations and By-Laws are incorporated herein by reference and all of the terms and definitions as described therein are hereby adopted and shall have the same meaning in this Supplemental Declaration.

C. Phase IV is part of the Real Estate described in paragraph A of the recitals of the Declaration. Paragraph 21 of the Declaration provides that all or part of the Real Estate may be annexed to Towne Park Horizontal Property Regime, incorporated into the Declaration and the Owners thereof become members of Towne Park Homeowners Association, Inc. in accordance with the conditions in paragraph 21 of the Declaration and the filing of the Supplemental Declaration by Declarant. All conditions relating to the annexation of Phase IV to the Tract of Towne Park Horizontal Property Regime have been met, and Declarant, by execution of this supplemental Declaration, hereby incorporates Phase III into Towne Park Horizontal Property Regime.

NOW, THEREFORE, Declarant makes this Supplemental Declaration as follows:

1. Declaration. Declarant hereby expressly declares that Phase IV and all appurtenant easements, Condominium Units, Buildings, improvements and property of every kind and nature whatsoever, real, personal and mixed, located thereon is hereby annexed to and becomes a part of Towne Park Horizontal Property Regime as if such originally had been

included in the Declaration, and shall hereafter be held, transferred, sold conveyed and occupied subject to the covenants, restrictions and provisions of the Declaration, the Act, the By-Laws, and the rules and regulations as adopted by the Board of Directors, as each may be amended from time to time. Phase IV hereafter and for all purposes shall be included in the definition of "Tract" as defined in paragraph 1(x) of the Declaration.

2. Description of Buildings. There shall be one (1) Building containing eight (8) Condominium Units in Phase IV as shown on the Supplemental Plans for Phase IV. The Buildings are identified and referred to in the Supplemental Plans and in this Supplemental Declaration as Building 4. Towne Park Horizontal Property Regime or the Tract now has seven (7) Buildings containing fifty-six (56) Condominium Units.

3. Percentage Interest. The Percentage Interest of each Condominium Unit in the Tract (as now defined) is as set forth in Exhibit B attached hereto and made a part hereof. Exhibit B as attached hereto is the correct listing of the Buildings and Units in Towne Park Horizontal Property Regime, such Buildings being Buildings 1, 3, 4, 19, 20, 21 and 22.

4. Acceptance and Ratification. The acceptance of a deed of conveyance or the act of occupancy of a Condominium Unit shall constitute an agreement that the provisions of the Supplemental Declarations, the Declaration, the Act, the By-Laws and any rules and regulations adopted pursuant thereto, as each may be amended from time to time, are accepted and ratified by each Owner, tenant and occupant, and all such provisions shall be covenants running with the land and shall bind any person having at any time any interest or estate in a Condominium Unit or the Property as if those provisions were recited and stipulated at length in each and every deed, conveyance, mortgage or lease thereof.

5. Supplemental Plans. The Supplemental Plans include floor and building plans and elevations of the Buildings, Condominium Units, and a site plan of Phase IV and the Building thereon prepared by Weihe Engineers, Inc., certified by Allen H. Weihe, a registered professional surveyor under date of _____, 2003, all of which is incorporated herein by reference. The Supplemental Plans setting forth the layout, location, identification and dimension of the Condominium Units identified in this Supplemental Declaration are incorporated into the Declaration, added to the plans filed with the Declaration, and have been filed in the Office of the Recorder of Marion County, Indiana in Horizontal Property Plan File, as of _____, _____ as Instrument No. _____.

6. Miscellaneous. All capitalized terms not defined herein shall be defined as set forth in the Declaration. To the extent not amended by this Supplemental Declaration, all other terms, provisions and conditions of the Declaration remain the same.

RECEIVED FOR THE RECORDER
MARION COUNTY, INDIANA
JUN 23 2003
SIXTY-NINE

EXECUTED the day and year first above written.

TOWNE PARK, LLC

By: *James J. Curtis, Jr.*
Printed: James J. Curtis, Jr.
Title: Manager

STATE OF INDIANA)
) SS:
COUNTY OF MARION)

Before me, a Notary Public in and for said County and State, personally appeared James J. Curtis, Jr. by me known and by me known to be the manager of TOWNE PARK, LLC, who acknowledged the execution of the foregoing SUPPLEMENTAL DECLARATION OF TOWNE PARK HORIZONTAL PROPERTY REGIME on behalf of said corporation.

WITNESS my hand and Notarial Seal this 1st day of July, 2003.

Beverly D. Reid
Notary Public
Beverly D. Reid
(Printed Signature)

My Commission Expires:
9/19/09

My County of Residence:
Marion

This instrument prepared by: Tammy K. Haney, Attorney at Law, Bose McKinney & Evans,
600 East 96th Street, Suite 500, Indianapolis, IN 46240

CONSENT OF MORTGAGEE

The undersigned, Home Federal Savings Bank, being the holder of existing mortgages and other security on the real estate described in the above and foregoing Supplemental Declaration as follows:

See Exhibit A to Supplemental Declaration

hereby consents to the recording of the above and foregoing Supplemental Declaration of Towne Park Horizontal Property Regime and the submission of the real estate described therein to the provisions of the Horizontal Property Law of the State of Indiana, and further agrees that its mortgage and other security with respect to the Tract shall be subject to the provisions of the Act and the above and foregoing Supplemental Declaration and Exhibits attached thereto and the documents incorporated therein; provided, however, except and to the extent that the mortgage and other security are modified by this Consent, such mortgage and other security shall remain in full force and effect.

EXECUTED this 21 day of June, 2003.

HOME FEDERAL SAVINGS BANK

By: John F Schilling
Printed: JOHN F SCHILLING
Title: SVP

STATE OF Indiana)
) SS:
COUNTY OF Bartholomew

Before me, a Notary Public in and for said County and State, personally appeared John F. Schilling, by me known and by me known to be the Sr. Vice President of HOME FEDERAL SAVINGS BANK, who acknowledged the execution of the foregoing SUPPLEMENTAL DECLARATION OF TOWNE PARK HORIZONTAL PROPERTY REGIME on behalf of said bank.

WITNESS my hand and Notarial Seal this 27th day of June, 2003.



BRENDA K. BUCHANAN, NOTARY PUBLIC
County Of Bartholomew, State of Indiana
My Commission Expires Feb. 19, 2008

Brenda K. Buchanan
Notary Public

Brenda K. Buchanan
(Printed Signature)

My Commission Expires:

2/19/08

My County of Residence:

Bartholomew

EXHIBIT A

[Legal Description]

Part of the Northwest Quarter of Section 16, Township 17 North, Range 3 East of the Second Principal Meridian and situated in Washington Township, Marion County, Indiana, being more particularly described as follows:

Commencing at the Northwest Corner of the Northwest Quarter of Section 16, Township 17 North, Range 3 East; thence North 89 degrees 24 minutes 10 seconds East (basis of bearings) on and along the North line of said Northwest Quarter 1333.36 feet to the East line of the West Half of said Northwest Quarter; thence South 00 degrees 00 minutes 17 seconds East on and along the East line of said West Half 573.66 feet; thence South 89 degrees 05 minutes 17 seconds West 359.43 feet to the ***POINT OF BEGINNING*** of this description; thence continuing South 89 degrees 05 minutes 17 seconds West 123.94 feet; thence South 00 degrees 00 minutes 00 seconds West 186.41 feet to the Northerly right of way line of Interstate I-465 as shown by ISHC plans I-465-4; thence North 88 degrees 53 minutes 40 seconds East on and along said Northerly right of way line 123.95 feet; thence North 00 degrees 00 minutes 00 seconds East 185.99 feet to the point of beginning, containing 0.530 acres, more or less.

EXHIBIT B

Percentage Interest

<u>Building No.</u>	<u>Address</u>	<u>Percentage Interest</u>
1	9529 Brightwell Drive	1.7857
1	9531 Brightwell Drive	1.7857
1	9533 Brightwell Drive	1.7857
1	9535 Brightwell Drive	1.7857
1	9539 Brightwell Drive	1.7857
1	9541 Brightwell Drive	1.7857
1	9543 Brightwell Drive	1.7857
1	9545 Brightwell Drive	1.7857
3	2215 Colfax Lane	1.7857
3	2217 Colfax Lane	1.7857
3	2219 Colfax Lane	1.7857
3	2221 Colfax Lane	1.7857
3	2205 Colfax Lane	1.7857
3	2207 Colfax Lane	1.7857
3	2209 Colfax Lane	1.7857
3	2211 Colfax Lane	1.7857
4	2227 Colfax Lane	1.7857
4	2229 Colfax Lane	1.7857
4	2231 Colfax Lane	1.7857
4	2233 Colfax Lane	1.7857
4	2237 Colfax Lane	1.7857
4	2239 Colfax Lane	1.7857
4	2241 Colfax Lane	1.7857
4	2243 Colfax Lane	1.7857
19	2239 Brightwell Place	1.7857
19	2241 Brightwell Place	1.7857
19	2243 Brightwell Place	1.7857
19	2245 Brightwell Place	1.7857
19	2270 Colfax Lane	1.7857
19	2272 Colfax Lane	1.7857
19	2274 Colfax Lane	1.7857
19	2276 Colfax Lane	1.7857

<u>Building No.</u>	<u>Address</u>	<u>Percentage Interest</u>
20	2248 Colfax Lane	1.7857
20	2250 Colfax Lane	1.7857
20	2252 Colfax Lane	1.7857
20	2254 Colfax Lane	1.7857
20	2258 Colfax Lane	1.7857
20	2260 Colfax Lane	1.7857
20	2262 Colfax Lane	1.7857
20	2264 Colfax Lane	1.7857
21	2226 Colfax Lane	1.7857
21	2228 Colfax Lane	1.7857
21	2230 Colfax Lane	1.7857
21	2232 Colfax Lane	1.7857
21	2236 Colfax Lane	1.7857
21	2238 Colfax Lane	1.7857
21	2240 Colfax Lane	1.7857
21	2242 Colfax Lane	1.7857
22	9512 Brightwell Drive	1.7857
22	9514 Brightwell Drive	1.7857
22	9516 Brightwell Drive	1.7857
22	9518 Brightwell Drive	1.7857
22	2214 Colfax Lane	1.7857
22	2216 Colfax Lane	1.7857
22	2218 Colfax Lane	1.7857
22	2220 Colfax Lane	1.7857
Clubhouse	9530 Brightwell Drive	

8

MARTHA A. WOMACKS
MARION COUNTY

88721 SEP-8 3

SUPPLEMENTAL DECLARATION OF TOWNE PARK
HORIZONTAL PROPERTY REGIME

SUBJECT TO FINANCIAL ASSISTANCE
FOR TRANSFER

THIS SUPPLEMENTAL DECLARATION made this 12th day of August, 2003, by TOWNE PARK, LLC, an Indiana limited liability company ("Declarant"),

WITNESSETH:

WHEREAS, the following facts are true:

A. Declarant is the sole owner of the fee simple title to the following described real estate located in Marion County, Indiana, to-wit:

See legal description attached hereto, made a part hereof and marked Exhibit A.

(Hereinafter referred to as "Phase V")

B. On or about January 20, 2002, Declarant executed a Declaration of Horizontal Property Ownership for Towne Park Horizontal Property Regime which was recorded in the Office of the Recorder of Marion County, Indiana on January 24, 2002, as Instrument No. 2002-0015489 as supplemented by Supplemental Declarations recorded on June 4, 2002 as Instrument No. 2002-104304, recorded December 12, 2002, as Instrument No. 2002-242990, recorded July 3, 2003, as Instrument No. 2003-0139009 (collectively the "Declaration"). Attached to the Declaration is the Code of By-Laws of Towne Park Horizontal Property Regime. The Declaration, all Supplemental Declarations and By-Laws are incorporated herein by reference and all of the terms and definitions as described therein are hereby adopted and shall have the same meaning in this Supplemental Declaration.

C. Phase V is part of the Real Estate described in paragraph A of the recitals of the Declaration. Paragraph 21 of the Declaration provides that all or part of the Real Estate may be annexed to Towne Park Horizontal Property Regime, incorporated into the Declaration and the Owners thereof become members of Towne Park Homeowners Association, Inc. in accordance with the conditions in paragraph 21 of the Declaration and the filing of the Supplemental Declaration by Declarant. All conditions relating to the annexation of Phase V to the Tract of Towne Park Horizontal Property Regime have been met, and Declarant, by execution of this supplemental Declaration, hereby incorporates Phase V into Towne Park Horizontal Property Regime.

NOW, THEREFORE, Declarant makes this Supplemental Declaration as follows:

1. Declaration. Declarant hereby expressly declares that Phase V and all appurtenant easements, Condominium Units, Buildings, improvements and property of every kind and nature whatsoever, real, personal and mixed, located thereon is hereby annexed to and becomes a part of Towne Park Horizontal Property Regime as if such originally had been

included in the Declaration, and shall hereafter be held, transferred, sold conveyed and occupied subject to the covenants, restrictions and provisions of the Declaration, the Act, the By-Laws, and the rules and regulations as adopted by the Board of Directors, as each may be amended from time to time. Phase V hereafter and for all purposes shall be included in the definition of "Tract" as defined in paragraph 1(x) of the Declaration.

2. Description of Buildings. There shall be one (1) Building containing eight (8) Condominium Units in Phase V as shown on the Supplemental Plans for Phase V. The Buildings are identified and referred to in the Supplemental Plans and in this Supplemental Declaration as Building 2. Towne Park Horizontal Property Regime or the Tract now has eight (8) Buildings containing sixty-four (64) Condominium Units.

3. Percentage Interest. The Percentage Interest of each Condominium Unit in the Tract (as now defined) is as set forth in Exhibit B attached hereto and made a part hereof. Exhibit B as attached hereto is the correct listing of the Buildings and Units in Towne Park Horizontal Property Regime, such Buildings being Buildings 1, 2, 3, 4, 19, 20, 21 and 22.

4. Acceptance and Ratification. The acceptance of a deed of conveyance or the act of occupancy of a Condominium Unit shall constitute an agreement that the provisions of the Supplemental Declarations, the Declaration, the Act, the By-Laws and any rules and regulations adopted pursuant thereto, as each may be amended from time to time, are accepted and ratified by each Owner, tenant and occupant, and all such provisions shall be covenants running with the land and shall bind any person having at any time any interest or estate in a Condominium Unit or the Property as if those provisions were recited and stipulated at length in each and every deed, conveyance, mortgage or lease thereof.

5. Supplemental Plans. The Supplemental Plans include floor and building plans and elevations of the Buildings, Condominium Units, and a site plan of Phase V and the Building thereon prepared by Weihe Engineers, Inc., certified by Allen H. Weihe, a registered professional surveyor under date of August __, 2003, all of which is incorporated herein by reference. The Supplemental Plans setting forth the layout, location, identification and dimension of the Condominium Units identified in this Supplemental Declaration are incorporated into the Declaration, added to the plans filed with the Declaration, and have been filed in the Office of the Recorder of Marion County, Indiana in Horizontal Property Plan File, as of _____, 2003 as Instrument No. _____.

6. Miscellaneous. All capitalized terms not defined herein shall be defined as set forth in the Declaration. To the extent not amended by this Supplemental Declaration, all other terms, provisions and conditions of the Declaration remain the same.

CONSENT OF MORTGAGEE

The undersigned, HomeFederal Bank, f/k/a Home Federal Savings Bank, being the holder of existing mortgages and other security on the real estate described in the above and foregoing Supplemental Declaration as follows:

See Exhibit A to Supplemental Declaration

hereby consents to the recording of the above and foregoing Supplemental Declaration of Towne Park Horizontal Property Regime and the submission of the real estate described therein to the provisions of the Horizontal Property Law of the State of Indiana, and further agrees that its mortgage and other security with respect to the Tract shall be subject to the provisions of the Act and the above and foregoing Supplemental Declaration and Exhibits attached thereto and the documents incorporated therein; provided, however, except and to the extent that the mortgage and other security are modified by this Consent, such mortgage and other security shall remain in full force and effect.

EXECUTED this 8th day of August, 2003.

HOMEFEDERAL BANK, f/k/a HOME FEDERAL SAVINGS BANK

By: John F. Schilling
Printed: JOHN F. SCHILLING
Title: Sen. V.P.

STATE OF Indiana)
) SS:
COUNTY OF Bartholomew

Before me, a Notary Public in and for said County and State, personally appeared John F. Schillings, by me known and by me known to be the Sou V.P. of HOMEFEDERAL BANK, who acknowledged the execution of the foregoing SUPPLEMENTAL DECLARATION OF TOWNE PARK HORIZONTAL PROPERTY REGIME on behalf of said bank.

WITNESS my hand and Notarial Seal this 24th day of August, 2003.



Megan Mann
Notary Public
MEGAN MANN
(Printed Signature)

My Commission Expires:
August 6, 2006

My County of Residence:
Bartholomew

Approved 9/08/2003
Washington Township Assessor
By: [Signature]
Real Estate Deputy




EXHIBIT A

[Legal Description]

Part of the Northwest Quarter of Section 16, Township 17 North, Range 3 East of the Second Principal Meridian and situated in Washington Township, Marion County, Indiana, being more particularly described as follows:

Commencing at the Northwest Corner of the Northwest Quarter of Section 16, Township 17 North, Range 3 East; thence North 89 degrees 24 minutes 10 seconds East (basis of bearings) on and along the North line of said Northwest Quarter 1333.36 feet to the East line of the West Half of said Northwest Quarter; thence South 00 degrees 00 minutes 17 seconds East on and along the East line of said West Half 452.44 feet to the *POINT OF BEGINNING* of this description; thence continuing South 00 degrees 00 minutes 17 seconds East on and along said East line 121.22 feet; thence South 89 degrees 05 minutes 17 seconds West 264.46 feet to a non-tangent curve to the left, said curve having a radius of 84.00 feet and being subtended by a long chord bearing North 44 degrees 32 minutes 25 seconds East a distance of 117.84 feet; thence Northeasterly and Northerly on and along said curve to the left, through a central angle of 89 degrees 04 minutes 49 seconds an arc distance of 130.60 feet to the point of tangency thereof; thence North 00 degrees 00 minutes 17 seconds West 41.44 feet; thence North 90 degrees 00 minutes 00 seconds East 181.77 feet to the point of beginning, containing 0.545 acres, more or less.

EXHIBIT B

Percentage Interest

<u>Building No.</u>	<u>Address</u>	<u>Percentage Interest</u>
1	9529 Brightwell Drive	1.5625
1	9531 Brightwell Drive	1.5625
1	9533 Brightwell Drive	1.5625
1	9535 Brightwell Drive	1.5625
1	9539 Brightwell Drive	1.5625
1	9541 Brightwell Drive	1.5625
1	9543 Brightwell Drive	1.5625
1	9545 Brightwell Drive	1.5625
2	9507 Brightwell Drive	1.5625
2	9509 Brightwell Drive	1.5625
2	9511 Brightwell Drive	1.5625
2	9513 Brightwell Drive	1.5625
2	9517 Brightwell Drive	1.5625
2	9519 Brightwell Drive	1.5625
2	9521 Brightwell Drive	1.5625
2	9523 Brightwell Drive	1.5625
3	2215 Colfax Lane	1.5625
3	2217 Colfax Lane	1.5625
3	2219 Colfax Lane	1.5625
3	2221 Colfax Lane	1.5625
3	2205 Colfax Lane	1.5625
3	2207 Colfax Lane	1.5625
3	2209 Colfax Lane	1.5625
3	2211 Colfax Lane	1.5625
4	2227 Colfax Lane	1.5625
4	2229 Colfax Lane	1.5625
4	2231 Colfax Lane	1.5625
4	2233 Colfax Lane	1.5625
4	2237 Colfax Lane	1.5625
4	2239 Colfax Lane	1.5625
4	2241 Colfax Lane	1.5625
4	2243 Colfax Lane	1.5625

<u>Building No.</u>	<u>Address</u>	<u>Percentage Interest</u>
19	2239 Brightwell Place	1.5625
19	2241 Brightwell Place	1.5625
19	2243 Brightwell Place	1.5625
19	2245 Brightwell Place	1.5625
19	2270 Colfax Lane	1.5625
19	2272 Colfax Lane	1.5625
19	2274 Colfax Lane	1.5625
19	2276 Colfax Lane	1.5625
20	2248 Colfax Lane	1.5625
20	2250 Colfax Lane	1.5625
20	2252 Colfax Lane	1.5625
20	2254 Colfax Lane	1.5625
20	2258 Colfax Lane	1.5625
20	2260 Colfax Lane	1.5625
20	2262 Colfax Lane	1.5625
20	2264 Colfax Lane	1.5625
21	2226 Colfax Lane	1.5625
21	2228 Colfax Lane	1.5625
21	2230 Colfax Lane	1.5625
21	2232 Colfax Lane	1.5625
21	2236 Colfax Lane	1.5625
21	2238 Colfax Lane	1.5625
21	2240 Colfax Lane	1.5625
21	2242 Colfax Lane	1.5625
22	9512 Brightwell Drive	1.5625
22	9514 Brightwell Drive	1.5625
22	9516 Brightwell Drive	1.5625
22	9518 Brightwell Drive	1.5625
22	2214 Colfax Lane	1.5625
22	2216 Colfax Lane	1.5625
22	2218 Colfax Lane	1.5625
22	2220 Colfax Lane	1.5625
Clubhouse	9530 Brightwell Drive	

Approved " 105 / 2003
Washington Township Assessor
By: [Signature]
Real Estate Deputy

9

MARTHA A. WOMACKS
Recorder

SUPPLEMENTAL DECLARATION OF TOWNE PARK
HORIZONTAL PROPERTY REGIME

98032 NOV -68

FOR TAXATION
SUBJECT TO FINAL ADJUSTMENT
FOR TRANSFER

THIS SUPPLEMENTAL DECLARATION made this 29th day of October, 2003, by
TOWNE PARK, LLC, an Indiana limited liability company ("Declarant"),

WITNESSETH:

WHEREAS, the following facts are true:

A. Declarant is the sole owner of the fee simple title to the following described real estate located in Marion County, Indiana, to-wit:

See legal description attached hereto, made a part hereof and marked Exhibit A.

(Hereinafter referred to as "Phase VI")

B. On or about January 20, 2002, Declarant executed a Declaration of Horizontal Property Ownership for Towne Park Horizontal Property Regime which was recorded in the Office of the Recorder of Marion County, Indiana on January 24, 2002, as Instrument No. 2002-0015489 as supplemented by Supplemental Declarations recorded on June 4, 2002 as Instrument No. 2002-104304, recorded December 12, 2002, as Instrument No. 2002-242990, recorded July 3, 2003, as Instrument No. 2003-0139009, and recorded September 8, 2003, as Instrument No. 2003-182924 (collectively the "Declaration"). Attached to the Declaration is the Code of By-Laws of Towne Park Horizontal Property Regime. The Declaration, all Supplemental Declarations and By-Laws are incorporated herein by reference and all of the terms and definitions as described therein are hereby adopted and shall have the same meaning in this Supplemental Declaration.

C. Phase VI is part of the Real Estate described in paragraph A of the recitals of the Declaration. Paragraph 21 of the Declaration provides that all or part of the Real Estate may be annexed to Towne Park Horizontal Property Regime, incorporated into the Declaration and the Owners thereof become members of Towne Park Homeowners Association, Inc. in accordance with the conditions in paragraph 21 of the Declaration and the filing of the Supplemental Declaration by Declarant. All conditions relating to the annexation of Phase V to the Tract of Towne Park Horizontal Property Regime have been met, and Declarant, by execution of this supplemental Declaration, hereby incorporates Phase VI into Towne Park Horizontal Property Regime.

NOW, THEREFORE, Declarant makes this Supplemental Declaration as follows:

1. Declaration. Declarant hereby expressly declares that Phase VI and all appurtenant easements, Condominium Units, Buildings, improvements and property of every kind and nature whatsoever, real, personal and mixed, located thereon is hereby annexed to and

becomes a part of Towne Park Horizontal Property Regime as if such originally had been included in the Declaration, and shall hereafter be held, transferred, sold conveyed and occupied subject to the covenants, restrictions and provisions of the Declaration, the Act, the By-Laws, and the rules and regulations as adopted by the Board of Directors, as each may be amended from time to time. Phase VI hereafter and for all purposes shall be included in the definition of "Tract" as defined in paragraph 1(x) of the Declaration.

2. Description of Buildings. There shall be one (1) Building containing eight (8) Condominium Units in Phase VI as shown on the Supplemental Plans for Phase VI. The Buildings are identified and referred to in the Supplemental Plans and in this Supplemental Declaration as Building 5. Towne Park Horizontal Property Regime or the Tract now has nine (9) Buildings containing seventy-two (72) Condominium Units.

3. Percentage Interest. The Percentage Interest of each Condominium Unit in the Tract (as now defined) is as set forth in Exhibit B attached hereto and made a part hereof. Exhibit B as attached hereto is the correct listing of the Buildings and Units in Towne Park Horizontal Property Regime, such Buildings being Buildings 1, 2, 3, 4, 5, 19, 20, 21 and 22.

4. Acceptance and Ratification. The acceptance of a deed of conveyance or the act of occupancy of a Condominium Unit shall constitute an agreement that the provisions of the Supplemental Declarations, the Declaration, the Act, the By-Laws and any rules and regulations adopted pursuant thereto, as each may be amended from time to time, are accepted and ratified by each Owner, tenant and occupant, and all such provisions shall be covenants running with the land and shall bind any person having at any time any interest or estate in a Condominium Unit or the Property as if those provisions were recited and stipulated at length in each and every deed, conveyance, mortgage or lease thereof.

5. Supplemental Plans. The Supplemental Plans include floor and building plans and elevations of the Buildings, Condominium Units, and a site plan of Phase VI and the Building thereon prepared by Weihe Engineers, Inc., certified by Allen H. Weihe, a registered professional surveyor under date of Nov. 3, 2003, all of which is incorporated herein by reference. The Supplemental Plans setting forth the layout, location, identification and dimension of the Condominium Units identified in this Supplemental Declaration are incorporated into the Declaration, added to the plans filed with the Declaration, and have been filed in the Office of the Recorder of Marion County, Indiana in Horizontal Property Plan File, as of Nov. 6, 2003 as Instrument No. 2003-238781.

6. Miscellaneous. All capitalized terms not defined herein shall be defined as set forth in the Declaration. To the extent not amended by this Supplemental Declaration, all other terms, provisions and conditions of the Declaration remain the same.

EXECUTED the day and year first above written.

TOWNE PARK, LLC

By: *James J. Curtis, Jr.*
Printed: James J. Curtis, Jr.
Title: Manager

STATE OF INDIANA)
) SS:
COUNTY OF MARION)

Before me, a Notary Public in and for said County and State, personally appeared James J. Curtis, Jr., by me known and by me known to be the Manager of TOWNE PARK, LLC, who acknowledged the execution of the foregoing SUPPLEMENTAL DECLARATION OF TOWNE PARK HORIZONTAL PROPERTY REGIME on behalf of said corporation.

WITNESS my hand and Notarial Seal this 29th day of October, 2003.

Beverly D. Reid
Notary Public
Beverly D. Reid
(Printed Signature)

My Commission Expires:
9/19/09

My County of Residence:
MARION

This instrument prepared by: Tammy K. Haney, Attorney at Law, Bose McKinney & Evans, 600 East 96th Street, Suite 500, Indianapolis, IN 46240

WITNESS my hand and Notarial Seal this 31st day of October, 2003.



BRENDA K. BUCHANAN, NOTARY PUBLIC
County Of Bartholomew, State of Indiana
My Commission Expires Feb. 19, 2008

Brenda K. Buchanan
Notary Public

(Printed Signature)

My Commission Expires:

My County of Residence:



EXHIBIT A

[Legal Description]

EXHIBIT "A"

DESCRIPTION OF PHASE VI

Part of the Northwest Quarter of Section 16, Township 17 North, Range 3 East of the Second Principal Meridian and situated in Washington Township, Marion County, Indiana, being more particularly described as follows:

Commencing at the Northwest Corner of the Northwest Quarter of Section 16, Township 17 North, Range 3 East; thence North 89 degrees 24 minutes 10 seconds East (basis of bearings) on and along the North line of said Northwest Quarter 1333.36 feet to the East line of the West Half of said Northwest Quarter; thence South 00 degrees 00 minutes 17 seconds East on and along the East line of said West Half 758.43 feet to the Northerly right of way line of Interstate I-465 as shown by ISHC plans I-465-4; thence South 88 degrees 53 minutes 40 seconds West on and along said Northerly right of way line 483.41 feet to the *POINT OF BEGINNING* of this description; thence North 00 degrees 00 minutes 00 seconds East 186.41 feet; thence South 89 degrees 05 minutes 17 seconds West 70.07 feet to the point of curvature of a tangent curve to the right, said curve having a radius of 124.00 feet and being subtended by a long chord bearing North 78 degrees 13 minutes 15 seconds West a distance of 54.48 feet; thence Westerly on and along said curve to the right, through a central angle of 25 degrees 22 minutes 55 seconds, an arc distance of 54.93 feet; thence South 00 degrees 00 minutes 00 seconds West 198.80 feet to said Northerly right of way line of Interstate I-465; thence North 88 degrees 53 minutes 40 seconds East on said right of way line 123.42 feet to the point of beginning, containing 0.533 acres, more or less.


EXHIBIT B

Percentage Interest

<u>Building No.</u>	<u>Address</u>	<u>Percentage Interest</u>
1	9529 Brightwell Drive	1.3888
1	9531 Brightwell Drive	1.3888
1	9533 Brightwell Drive	1.3888
1	9535 Brightwell Drive	1.3888
1	9539 Brightwell Drive	1.3888
1	9541 Brightwell Drive	1.3888
1	9543 Brightwell Drive	1.3888
1	9545 Brightwell Drive	1.3888
2	9507 Brightwell Drive	1.3888
2	9509 Brightwell Drive	1.3888
2	9511 Brightwell Drive	1.3888
2	9513 Brightwell Drive	1.3888
2	9517 Brightwell Drive	1.3888
2	9519 Brightwell Drive	1.3888
2	9521 Brightwell Drive	1.3888
2	9523 Brightwell Drive	1.3888
3	2215 Colfax Lane	1.3888
3	2217 Colfax Lane	1.3888
3	2219 Colfax Lane	1.3888
3	2221 Colfax Lane	1.3888
3	2205 Colfax Lane	1.3888
3	2207 Colfax Lane	1.3888
3	2209 Colfax Lane	1.3888
3	2211 Colfax Lane	1.3888
4	2227 Colfax Lane	1.3888
4	2229 Colfax Lane	1.3888
4	2231 Colfax Lane	1.3888
4	2233 Colfax Lane	1.3888
4	2237 Colfax Lane	1.3888
4	2239 Colfax Lane	1.3888
4	2241 Colfax Lane	1.3888
4	2243 Colfax Lane	1.3888
5	2249 Colfax Lane	1.3888
5	2251 Colfax Lane	1.3888
5	2253 Colfax Lane	1.3888
5	2255 Colfax Lane	1.3888

<u>Building No.</u>	<u>Address</u>	<u>Percentage Interest</u>
5	2259 Colfax Lane	1.3888
5	2261 Colfax Lane	1.3888
5	2263 Colfax Lane	1.3888
5	2265 Colfax Lane	1.3888
19	2239 Brightwell Place	1.3888
19	2241 Brightwell Place	1.3888
19	2243 Brightwell Place	1.3888
19	2245 Brightwell Place	1.3888
19	2270 Colfax Lane	1.3888
19	2272 Colfax Lane	1.3888
19	2274 Colfax Lane	1.3888
19	2276 Colfax Lane	1.3888
20	2248 Colfax Lane	1.3888
20	2250 Colfax Lane	1.3888
20	2252 Colfax Lane	1.3888
20	2254 Colfax Lane	1.3888
20	2258 Colfax Lane	1.3888
20	2260 Colfax Lane	1.3888
20	2262 Colfax Lane	1.3888
20	2264 Colfax Lane	1.3888
21	2226 Colfax Lane	1.3888
21	2228 Colfax Lane	1.3888
21	2230 Colfax Lane	1.3888
21	2232 Colfax Lane	1.3888
21	2236 Colfax Lane	1.3888
21	2238 Colfax Lane	1.3888
21	2240 Colfax Lane	1.3888
21	2242 Colfax Lane	1.3888
22	9512 Brightwell Drive	1.3888
22	9514 Brightwell Drive	1.3888
22	9516 Brightwell Drive	1.3888
22	9518 Brightwell Drive	1.3888
22	2214 Colfax Lane	1.3888
22	2216 Colfax Lane	1.3888
22	2218 Colfax Lane	1.3888
22	2220 Colfax Lane	1.3888
Clubhouse	9530 Brightwell Drive	

MARTHA A. WDMACKS
MARION COUNTY AUDITOR
641836 AUG 24 03
SUBJECT TO FINAL COMPLIANCE
PLATING FEE



DECLARATION OF TOWNE PARK
HORIZONTAL PROPERTY REGIME

THIS SUPPLEMENTAL DECLARATION made this 3RD day of August, 2004, by TOWNE PARK, LLC, an Indiana limited liability company ("Declarant"),

WITNESSETH:

WHEREAS, the following facts are true:

A. Declarant is the sole owner of the fee simple title to the following described real estate located in Marion County, Indiana, to-wit:

See legal description attached hereto, made a part hereof and marked Exhibit A.

(Hereinafter referred to as "Phase VIII")

B. On or about January 20, 2002, Declarant executed a Declaration of Horizontal Property Ownership for Towne Park Horizontal Property Regime which was recorded in the Office of the Recorder of Marion County, Indiana on January 24, 2002, as Instrument No. 2002-0015489 as supplemented by Supplemental Declarations recorded on June 4, 2002 as Instrument No. 2002-104304, recorded December 12, 2002, as Instrument No. 2002-242990, recorded July 3, 2003, as Instrument No. 2003-0139009, recorded September 8, 2003, as Instrument No. 2003-182924, recorded on November 5, 2003, as Instrument No. 2003-0238780, and recorded on March 16, 2004 as Instrument No. 2004-0058279 (collectively the "Declaration"). Attached to the Declaration is the Code of By-Laws of Towne Park Horizontal Property Regime. The Declaration, all Supplemental Declarations and By-Laws are incorporated herein by reference and all of the terms and definitions as described therein are hereby adopted and shall have the same meaning in this Supplemental Declaration.

C. Phase VIII is part of the Real Estate described in paragraph A of the recitals of the Declaration. Paragraph 21 of the Declaration provides that all or part of the Real Estate may be annexed to Towne Park Horizontal Property Regime, incorporated into the Declaration and the Owners thereof become members of Towne Park Homeowners Association, Inc. in accordance with the conditions in paragraph 21 of the Declaration and the filing of the Supplemental Declaration by Declarant. All conditions relating to the annexation of Phase VIII to the Tract of Towne Park Horizontal Property Regime have been met, and Declarant, by execution of this supplemental Declaration, hereby incorporates Phase VIII into Towne Park Horizontal Property Regime.

NOW, THEREFORE, Declarant makes this Supplemental Declaration as follows:

1. Declaration. Declarant hereby expressly declares that Phase VIII and all appurtenant easements, Condominium Units, Buildings, improvements and property of every

Approved 08/24/2004
Washington Township Assessor
By: RRR
Real Estate Deputy

08/24/04 10:45AM WANDA MARTIN MARION CTY RECORDER
Inst # 2004-0165433
PLM 26.00 PAGES: 3

kind and nature whatsoever, real, personal and mixed, located thereon is hereby annexed to and becomes a part of Towne Park Horizontal Property Regime as if such originally had been included in the Declaration, and shall hereafter be held, transferred, sold conveyed and occupied subject to the covenants, restrictions and provisions of the Declaration, the Act, the By-Laws, and the rules and regulations as adopted by the Board of Directors, as each may be amended from time to time. Phase VIII hereafter and for all purposes shall be included in the definition of "Tract" as defined in paragraph 1(x) of the Declaration.

2. Description of Buildings. There shall be two (2) Buildings containing sixteen (16) Condominium Units in Phase VIII as shown on the Supplemental Plans for Phase VIII. The Buildings are identified and referred to in the Supplemental Plans and in this Supplemental Declaration as Buildings 9 and 10. Towne Park Horizontal Property Regime or the Tract now has fourteen (14) Buildings containing one hundred twelve (112) Condominium Units.

3. Percentage Interest. The Percentage Interest of each Condominium Unit in the Tract (as now defined) is as set forth in Exhibit B attached hereto and made a part hereof. Exhibit B as attached hereto is the correct listing of the Buildings and Units in Towne Park Horizontal Property Regime, such Buildings being Buildings 1, 2, 3, 4, 5, 6, 7, 8, 9, 10, 19, 20, 21 and 22.

4. Acceptance and Ratification. The acceptance of a deed of conveyance or the act of occupancy of a Condominium Unit shall constitute an agreement that the provisions of the Supplemental Declarations, the Declaration, the Act, the By-Laws and any rules and regulations adopted pursuant thereto, as each may be amended from time to time, are accepted and ratified by each Owner, tenant and occupant, and all such provisions shall be covenants running with the land and shall bind any person having at any time any interest or estate in a Condominium Unit or the Property as if those provisions were recited and stipulated at length in each and every deed, conveyance, mortgage or lease thereof.

5. Supplemental Plans. The Supplemental Plans include floor and building plans and elevations of the Buildings, Condominium Units, and a site plan of Phase VIII and the Building thereon prepared by Weihe Engineers, Inc., certified by Allen H. Weihe, a registered professional surveyor under date of AUGUST 3, 2004, all of which is incorporated herein by reference. The Supplemental Plans setting forth the layout, location, identification and dimension of the Condominium Units identified in this Supplemental Declaration are incorporated into the Declaration, added to the plans filed with the Declaration, and have been filed in the Office of the Recorder of Marion County, Indiana in Horizontal Property Plan File, as of AUGUST 24, 2004 as Instrument No. 2004-165434

6. Miscellaneous. All capitalized terms not defined herein shall be defined as set forth in the Declaration. To the extent not amended by this Supplemental Declaration, all other terms, provisions and conditions of the Declaration remain the same.

WITNESS my hand and Notarial Seal this 4~~th~~ day of August, 2004.



BRENDA K. BUCHANAN, NOTARY PUBLIC
County Of Bartholomew, State of Indiana
My Commission Expires Feb. 19, 2008

Brenda K. Buchanan

Brenda K. Buchanan
(Printed Signature)

My Commission Expires:

2/19/08

My County of Residence:

Bartholomew

EXHIBIT A

[Legal Description]

DESCRIPTION OF PHASE VIII

Part of the Northwest Quarter of Section 16, Township 17 North, Range 3 East of the Second Principal Meridian and situated in Washington Township, Marion County, Indiana, being more particularly described as follows:

Commencing at the Northwest Corner of the Northwest Quarter of Section 16, Township 17 North, Range 3 East; thence North 89 degrees 24 minutes 10 seconds East (basis of bearings) on and along the North line of said Northwest Quarter 1333.36 feet to the East line of the West Half of said Northwest Quarter; thence South 00 degrees 00 minutes 17 seconds East on and along the East line of said West Half 758.43 feet to the Northerly right of way line of Interstate I-465 as shown by ISHC plans I-465-4 (the following five (5) courses are described along said Northerly right of way line); thence (1) South 88 degrees 53 minutes 40 seconds West 977.80 feet to the **POINT OF BEGINNING** of this description; thence (2) continuing South 88 degrees 53 minutes 40 seconds West 222.80 feet; thence (3) North 43 degrees 02 minutes 53 seconds West 92.24 feet; thence (4) North 11 degrees 18 minutes 36 seconds West 101.98 feet; thence (5) North 02 degrees 51 minutes 45 seconds West 49.05 feet; thence South 89 degrees 49 minutes 35 seconds East 308.18 feet; thence South 00 degrees 00 minutes 00 seconds West 211.17 feet to the point of beginning, containing 1.403 acres, more or less.

EXHIBIT B

Percentage Interest

<u>Building No.</u>	<u>Address</u>	<u>Percentage Interest</u>
1	9529 Brightwell Drive	0.893
1	9531 Brightwell Drive	0.893
1	9533 Brightwell Drive	0.893
1	9535 Brightwell Drive	0.893
1	9539 Brightwell Drive	0.893
1	9541 Brightwell Drive	0.893
1	9543 Brightwell Drive	0.893
1	9545 Brightwell Drive	0.893
2	9507 Brightwell Drive	0.893
2	9509 Brightwell Drive	0.893
2	9511 Brightwell Drive	0.893
2	9513 Brightwell Drive	0.893
2	9517 Brightwell Drive	0.893
2	9519 Brightwell Drive	0.893
2	9521 Brightwell Drive	0.893
2	9523 Brightwell Drive	0.893
3	2215 Colfax Lane	0.893
3	2217 Colfax Lane	0.893
3	2219 Colfax Lane	0.893
3	2221 Colfax Lane	0.893
3	2205 Colfax Lane	0.893
3	2207 Colfax Lane	0.893
3	2209 Colfax Lane	0.893
3	2211 Colfax Lane	0.893
4	2227 Colfax Lane	0.893
4	2229 Colfax Lane	0.893
4	2231 Colfax Lane	0.893
4	2233 Colfax Lane	0.893
4	2237 Colfax Lane	0.893
4	2239 Colfax Lane	0.893
4	2241 Colfax Lane	0.893
4	2243 Colfax Lane	0.893
5	2259 Colfax Lane	0.893
5	2249 Colfax Lane	0.893
5	2261 Colfax Lane	0.893
5	2251 Colfax Lane	0.893

<u>Building No.</u>	<u>Address</u>	<u>Percentage Interest</u>
5	2263 Colfax Lane	0.893
5	2253 Colfax Lane	0.893
5	2265 Colfax Lane	0.893
5	2255 Colfax Lane	0.893
6	2271 Colfax Lane	0.893
6	2273 Colfax Lane	0.893
6	2275 Colfax Lane	0.893
6	2277 Colfax Lane	0.893
6	2281 Colfax Lane	0.893
6	2283 Colfax Lane	0.893
6	2285 Colfax Lane	0.893
6	2287 Colfax Lane	0.893
7	2303 Colfax Lane	0.893
7	2305 Colfax Lane	0.893
7	2307 Colfax Lane	0.893
7	2309 Colfax Lane	0.893
7	2313 Colfax Lane	0.893
7	2315 Colfax Lane	0.893
7	2317 Colfax Lane	0.893
7	2319 Colfax Lane	0.893
8	2325 Colfax Lane	0.893
8	2327 Colfax Lane	0.893
8	2329 Colfax Lane	0.893
8	2331 Colfax Lane	0.893
8	2335 Colfax Lane	0.893
8	2337 Colfax Lane	0.893
8	2339 Colfax Lane	0.893
8	2341 Colfax Lane	0.893
9	2347 Colfax Lane	0.893
9	2349 Colfax Lane	0.893
9	2351 Colfax Lane	0.893
9	2353 Colfax Lane	0.893
9	2357 Colfax Lane	0.893
9	2359 Colfax Lane	0.893
9	2361 Colfax Lane	0.893
9	2363 Colfax Lane	0.893
10	2369 Colfax Lane	0.893
10	2371 Colfax Lane	0.893
10	2373 Colfax Lane	0.893

10	2375 Colfax Lane	0.893
10	2379 Colfax Lane	0.893
10	2381 Colfax Lane	0.893
10	2383 Colfax Lane	0.893
10	2385 Colfax Lane	0.893
19	2239 Brightwell Place	0.893
19	2241 Brightwell Place	0.893
19	2243 Brightwell Place	0.893
19	2245 Brightwell Place	0.893
19	2270 Colfax Lane	0.893
19	2272 Colfax Lane	0.893
19	2274 Colfax Lane	0.893
19	2276 Colfax Lane	0.893
20	2248 Colfax Lane	0.893
20	2250 Colfax Lane	0.893
20	2252 Colfax Lane	0.893
20	2254 Colfax Lane	0.893
20	2258 Colfax Lane	0.893
20	2260 Colfax Lane	0.893
20	2262 Colfax Lane	0.893
20	2264 Colfax Lane	0.893
21	2226 Colfax Lane	0.893
21	2228 Colfax Lane	0.893
21	2230 Colfax Lane	0.893
21	2232 Colfax Lane	0.893
21	2236 Colfax Lane	0.893
21	2238 Colfax Lane	0.893
21	2240 Colfax Lane	0.893
21	2242 Colfax Lane	0.893
22	9512 Brightwell Drive	0.893
22	9514 Brightwell Drive	0.893
22	9516 Brightwell Drive	0.893
22	9518 Brightwell Drive	0.893
22	2214 Colfax Lane	0.893
22	2216 Colfax Lane	0.893
22	2218 Colfax Lane	0.893
22	2220 Colfax Lane	0.893

Clubhouse 9530 Brightwell Drive

MARTHA A. WOLSKA
MARION COUNTY RECORDER

Approved 11 / 18 / 2004
Washington Township Assessor
By: DEB
Real Estate Deputy

754924 NOV 18 2004

DECLARATION OF TOWNE PARK
HORIZONTAL PROPERTY REGIME

SUBJECT TO THE TERMS AND CONDITIONS OF THE INSTRUMENT NO. 2002-0015489 FOR TRACT B.

THIS SUPPLEMENTAL DECLARATION made this 2nd day of November, 2004, by TOWNE PARK, LLC, an Indiana limited liability company ("Declarant"),

9

WITNESSETH:

WHEREAS, the following facts are true:

A. Declarant is the sole owner of the fee simple title to the following described real estate located in Marion County, Indiana, to-wit:

See legal description attached hereto, made a part hereof and marked Exhibit A.

(Hereinafter referred to as "Phase IX")

B. On or about January 20, 2002, Declarant executed a Declaration of Horizontal Property Ownership for Towne Park Horizontal Property Regime which was recorded in the Office of the Recorder of Marion County, Indiana on January 24, 2002, as Instrument No. 2002-0015489 as supplemented by Supplemental Declarations recorded on June 4, 2002 as Instrument No. 2002-104304, recorded December 12, 2002, as Instrument No. 2002-242990, recorded July 3, 2003, as Instrument No. 2003-0139009, recorded September 8, 2003, as Instrument No. 2003-182924, recorded on November 5, 2003, as Instrument No. 2003-0238780, recorded on March 16, 2004 as Instrument No. 2004-0058279, and recorded on August 24, 2004 as Instrument No. 2004-0165433 (collectively the "Declaration"). Attached to the Declaration is the Code of By-Laws of Towne Park Horizontal Property Regime. The Declaration, all Supplemental Declarations and By-Laws are incorporated herein by reference and all of the terms and definitions as described therein are hereby adopted and shall have the same meaning in this Supplemental Declaration.

C. Phase IX is part of the Real Estate described in paragraph A of the recitals of the Declaration. Paragraph 21 of the Declaration provides that all or part of the Real Estate may be annexed to Towne Park Horizontal Property Regime, incorporated into the Declaration and the Owners thereof become members of Towne Park Homeowners Association, Inc. in accordance with the conditions in paragraph 21 of the Declaration and the filing of the Supplemental Declaration by Declarant. All conditions relating to the annexation of Phase IX to the Tract of Towne Park Horizontal Property Regime have been met, and Declarant, by execution of this supplemental Declaration, hereby incorporates Phase IX into Towne Park Horizontal Property Regime.

NOW, THEREFORE, Declarant makes this Supplemental Declaration as follows:

11/18/04 11:22AM WANDA MARTIN MARION CTY RECORDER JDN 26.00 PAGES: 9
Inst # 2004-0217115

1. Declaration. Declarant hereby expressly declares that Phase IX and all appurtenant easements, Condominium Units, Buildings, improvements and property of every kind and nature whatsoever, real, personal and mixed, located thereon is hereby annexed to and becomes a part of Towne Park Horizontal Property Regime as if such originally had been included in the Declaration, and shall hereafter be held, transferred, sold conveyed and occupied subject to the covenants, restrictions and provisions of the Declaration, the Act, the By-Laws, and the rules and regulations as adopted by the Board of Directors, as each may be amended from time to time. Phase IX hereafter and for all purposes shall be included in the definition of "Tract" as defined in paragraph 1(x) of the Declaration.

2. Description of Buildings. There shall be one (1) Building containing eight (8) Condominium Units in Phase IX as shown on the Supplemental Plans for Phase IX. The Building is identified and referred to in the Supplemental Plans and in this Supplemental Declaration as Building 11. Towne Park Horizontal Property Regime or the Tract now has fifteen (15) Buildings containing one hundred twenty (120) Condominium Units.

3. Percentage Interest. The Percentage Interest of each Condominium Unit in the Tract (as now defined) is as set forth in Exhibit B attached hereto and made a part hereof. Exhibit B as attached hereto is the correct listing of the Buildings and Units in Towne Park Horizontal Property Regime, such Buildings being Buildings 1, 2, 3, 4, 5, 6, 7, 8, 9, 10, 11, 19, 20, 21 and 22.

4. Acceptance and Ratification. The acceptance of a deed of conveyance or the act of occupancy of a Condominium Unit shall constitute an agreement that the provisions of the Supplemental Declarations, the Declaration, the Act, the By-Laws and any rules and regulations adopted pursuant thereto, as each may be amended from time to time, are accepted and ratified by each Owner, tenant and occupant, and all such provisions shall be covenants running with the land and shall bind any person having at any time any interest or estate in a Condominium Unit or the Property as if those provisions were recited and stipulated at length in each and every deed, conveyance, mortgage or lease thereof.

5. Supplemental Plans. The Supplemental Plans include floor and building plans and elevations of the Buildings, Condominium Units, and a site plan of Phase IX and the Building thereon prepared by Weihe Engineers, Inc., certified by Allen H. Weihe, a registered professional surveyor under date of Nov. 5, 2004, all of which is incorporated herein by reference. The Supplemental Plans setting forth the layout, location, identification and dimension of the Condominium Units identified in this Supplemental Declaration are incorporated into the Declaration, added to the plans filed with the Declaration, and have been filed in the Office of the Recorder of Marion County, Indiana in Horizontal Property Plan File, as of Nov. 18, 2004 as Instrument No. 2004-0217116.

6. Miscellaneous. All capitalized terms not defined herein shall be defined as set forth in the Declaration. To the extent not amended by this Supplemental Declaration, all other terms, provisions and conditions of the Declaration remain the same.

WITNESS my hand and Notarial Seal this 3rd day of November, 2004.



BRENDA K. BUCHANAN, NOTARY PUBLIC
County Of Bartholomew, State of Indiana
My Commission Expires Feb. 19, 2008

Brenda K. Buchanan
Notary Public

Brenda K. Buchanan
(Printed Signature)

My Commission Expires:

2/19/08

My County of Residence:

Bartholomew

EXHIBIT A

[Legal Description]

DESCRIPTION OF PHASE IX

Part of the Northwest Quarter of Section 16, Township 17 North, Range 3 East of the Second Principal Meridian and situated in Washington Township, Marion County, Indiana, being more particularly described as follows:

Commencing at the Northwest Corner of the Northwest Quarter of Section 16, Township 17 North, Range 3 East; thence North 89 degrees 24 minutes 10 seconds East (basis of bearings) on and along the North line of said Northwest Quarter 1333.36 feet to the East line of the West Half of said Northwest Quarter; thence South 00 degrees 00 minutes 17 seconds East on and along the East line of said West Half 758.43 feet to the Northerly right-of-way line of said Interstate I-465 as shown by ISHC plans I-465-4 (the following seven (7) courses are described along said Northerly and Easterly right-of-way lines); thence (1) South 88 degrees 53 minutes 40 seconds West 1200.61 feet; thence (2) North 43 degrees 02 minutes 53 seconds West 92.24 feet; thence (3) North 11 degrees 18 minutes 36 seconds West 101.98 feet; thence (4) North 02 degrees 51 minutes 45 seconds West 49.05 feet to the ***POINT OF BEGINNING*** of this description; thence (5) continuing North 02 degrees 51 minutes 45 seconds West 51.07 feet; thence (6) North 00 degrees 00 minutes 00 seconds East 300.00 feet ; thence (7) North 26 degrees 33 minutes 54 seconds West 55.90 feet; thence North 90 degrees 00 minutes 00 seconds West 20.00 feet to the West line of said Northwest Quarter; thence North 00 degrees 00 minutes 00 seconds East 150.30 feet along the West line of said Northwest Quarter to the Northwest corner thereof; thence North 89 degrees 24 minutes 10 seconds East 140.00 feet along the North line of said Northwest Quarter to the West line of 1.00 acre tract of land described in Instrument Number 83-62013 on file in the Office of the Recorder of Marion County, Indiana; thence South 00 degrees 00 minutes 00 seconds East 380.00 feet along the West line of said 1.00 acre tract; thence North 89 degrees 24 minutes 10 seconds East 91.40 feet; thence South 00 degrees 00 minutes 00 seconds West 174.27 feet; thence North 89 degrees 49 minutes 35 seconds West 183.84 feet to the point of beginning, containing 1.737 acres, more or less.

EXHIBIT B

Percentage Interest

<u>Building No.</u>	<u>Address</u>	<u>Percentage Interest</u>
1	9529 Brightwell Drive	0.8333
1	9531 Brightwell Drive	0.8333
1	9533 Brightwell Drive	0.8333
1	9535 Brightwell Drive	0.8333
1	9539 Brightwell Drive	0.8333
1	9541 Brightwell Drive	0.8333
1	9543 Brightwell Drive	0.8333
1	9545 Brightwell Drive	0.8333
2	9507 Brightwell Drive	0.8333
2	9509 Brightwell Drive	0.8333
2	9511 Brightwell Drive	0.8333
2	9513 Brightwell Drive	0.8333
2	9517 Brightwell Drive	0.8333
2	9519 Brightwell Drive	0.8333
2	9521 Brightwell Drive	0.8333
2	9523 Brightwell Drive	0.8333
3	2215 Colfax Lane	0.8333
3	2217 Colfax Lane	0.8333
3	2219 Colfax Lane	0.8333
3	2221 Colfax Lane	0.8333
3	2205 Colfax Lane	0.8333
3	2207 Colfax Lane	0.8333
3	2209 Colfax Lane	0.8333
3	2211 Colfax Lane	0.8333
4	2227 Colfax Lane	0.8333
4	2229 Colfax Lane	0.8333
4	2231 Colfax Lane	0.8333
4	2233 Colfax Lane	0.8333
4	2237 Colfax Lane	0.8333
4	2239 Colfax Lane	0.8333
4	2241 Colfax Lane	0.8333
4	2243 Colfax Lane	0.8333
5	2259 Colfax Lane	0.8333
5	2249 Colfax Lane	0.8333
5	2261 Colfax Lane	0.8333
5	2251 Colfax Lane	0.8333

<u>Building No.</u>	<u>Address</u>	<u>Percentage Interest</u>
5	2263 Colfax Lane	0.8333
5	2253 Colfax Lane	0.833
5	2265 Colfax Lane	0.8333
5	2255 Colfax Lane	0.8333
6	2271 Colfax Lane	0.8333
6	2273 Colfax Lane	0.8333
6	2275 Colfax Lane	0.8333
6	2277 Colfax Lane	0.8333
6	2281 Colfax Lane	0.8333
6	2283 Colfax Lane	0.8333
6	2285 Colfax Lane	0.8333
6	2287 Colfax Lane	0.8333
7	2303 Colfax Lane	0.8333
7	2305 Colfax Lane	0.8333
7	2307 Colfax Lane	0.8333
7	2309 Colfax Lane	0.8333
7	2313 Colfax Lane	0.8333
7	2315 Colfax Lane	0.8333
7	2317 Colfax Lane	0.8333
7	2319 Colfax Lane	0.8333
8	2325 Colfax Lane	0.8333
8	2327 Colfax Lane	0.8333
8	2329 Colfax Lane	0.8333
8	2331 Colfax Lane	0.8333
8	2335 Colfax Lane	0.8333
8	2337 Colfax Lane	0.8333
8	2339 Colfax Lane	0.8333
8	2341 Colfax Lane	0.8333
9	2347 Colfax Lane	0.8333
9	2349 Colfax Lane	0.8333
9	2351 Colfax Lane	0.8333
9	2353 Colfax Lane	0.8333
9	2357 Colfax Lane	0.8333
9	2359 Colfax Lane	0.8333
9	2361 Colfax Lane	0.8333
9	2363 Colfax Lane	0.8333
10	2369 Colfax Lane	0.8333
10	2371 Colfax Lane	0.8333
10	2373 Colfax Lane	0.8333

10	2375 Colfax Lane	0.8333
10	2379 Colfax Lane	0.8333
10	2381 Colfax Lane	0.8333
10	2383 Colfax Lane	0.8333
10	2385 Colfax Lane	0.8333
11	2370 Colfax Lane	0.8333
11	2372 Colfax Lane	0.8333
11	2374 Colfax Lane	0.8333
11	2376 Colfax Lane	0.8333
11	2380 Colfax Lane	0.8333
11	2382 Colfax Lane	0.8333
11	2384 Colfax Lane	0.8333
11	2386 Colfax Lane	0.8333
19	2239 Brightwell Place	0.8333
19	2241 Brightwell Place	0.8333
19	2243 Brightwell Place	0.8333
19	2245 Brightwell Place	0.8333
19	2270 Colfax Lane	0.8333
19	2272 Colfax Lane	0.8333
19	2274 Colfax Lane	0.8333
19	2276 Colfax Lane	0.8333
20	2248 Colfax Lane	0.8333
20	2250 Colfax Lane	0.8333
20	2252 Colfax Lane	0.8333
20	2254 Colfax Lane	0.8333
20	2258 Colfax Lane	0.8333
20	2260 Colfax Lane	0.8333
20	2262 Colfax Lane	0.8333
20	2264 Colfax Lane	0.8333
21	2226 Colfax Lane	0.8333
21	2228 Colfax Lane	0.8333
21	2230 Colfax Lane	0.8333
21	2232 Colfax Lane	0.8333
21	2236 Colfax Lane	0.8333
21	2238 Colfax Lane	0.8333
21	2240 Colfax Lane	0.8333
21	2242 Colfax Lane	0.8333
22	9512 Brightwell Drive	0.8333
22	9514 Brightwell Drive	0.8333
22	9516 Brightwell Drive	0.8333
22	9518 Brightwell Drive	0.8333

82330 JUN-78

DECLARATION OF TOWNE PARK
HORIZONTAL PROPERTY REGIME
FOR TRANSFER

DECLARATION OF TOWNE PARK
HORIZONTAL PROPERTY REGIME

Approved 06/06/2005
Washington Township Assessor
By: [Signature]
Real Estate Deputy

11

THIS SUPPLEMENTAL DECLARATION made this 23rd day of May, 2005, by TOWNE PARK, LLC, an Indiana limited liability company ("Declarant"),

WITNESSETH:

WHEREAS, the following facts are true:

A. Declarant is the sole owner of the fee simple title to the following described real estate located in Marion County, Indiana, to-wit:

See legal description attached hereto, made a part hereof and marked Exhibit A.

(Hereinafter referred to as "Phase XI")

B. On or about January 20, 2002, Declarant executed a Declaration of Horizontal Property Ownership for Towne Park Horizontal Property Regime which was recorded in the Office of the Recorder of Marion County, Indiana on January 24, 2002, as Instrument No. 2002-0015489 as supplemented by Supplemental Declarations recorded on June 4, 2002 as Instrument No. 2002-104304, recorded December 12, 2002, as Instrument No. 2002-242990, recorded July 3, 2003, as Instrument No. 2003-0139009, recorded September 8, 2003, as Instrument No. 2003-182924, recorded on November 5, 2003, as Instrument No. 2003-0238780, recorded on March 16, 2004 as Instrument No. 2004-0058279, recorded on August 24, 2004 as Instrument No. 2004-0165433, recorded on November 18, 2004 as Instrument No. 2004-0217115, and recorded on January 25, 2005 as Instrument No. 2005-0011826 (collectively the "Declaration"). Attached to the Declaration is the Code of By-Laws of Towne Park Horizontal Property Regime. The Declaration, all Supplemental Declarations and By-Laws are incorporated herein by reference and all of the terms and definitions as described therein are hereby adopted and shall have the same meaning in this Supplemental Declaration.

C. Phase XI is part of the Real Estate described in paragraph A of the recitals of the Declaration. Paragraph 21 of the Declaration provides that all or part of the Real Estate may be annexed to Towne Park Horizontal Property Regime, incorporated into the Declaration and the Owners thereof become members of Towne Park Homeowners Association, Inc. in accordance with the conditions in paragraph 21 of the Declaration and the filing of the Supplemental Declaration by Declarant. All conditions relating to the annexation of Phase XI to the Tract of Towne Park Horizontal Property Regime have been met, and Declarant, by execution of this supplemental Declaration, hereby incorporates Phase XI into Towne Park Horizontal Property Regime.

NOW, THEREFORE, Declarant makes this Supplemental Declaration as follows:

Inst # 2005-0088095
06/07/05 02:48PM RANDA MARTIN MARION CIV RECORDER JRC 30.00 PAGES: 11

1. Declaration. Declarant hereby expressly declares that Phase XI and all appurtenant easements, Condominium Units, Buildings, improvements and property of every kind and nature whatsoever, real, personal and mixed, located thereon is hereby annexed to and becomes a part of Towne Park Horizontal Property Regime as if such originally had been included in the Declaration, and shall hereafter be held, transferred, sold conveyed and occupied subject to the covenants, restrictions and provisions of the Declaration, the Act, the By-Laws, and the rules and regulations as adopted by the Board of Directors, as each may be amended from time to time. Phase XI hereafter and for all purposes shall be included in the definition of "Tract" as defined in paragraph 1(x) of the Declaration.

2. Description of Buildings. There shall be two (2) Buildings containing sixteen (16) Condominium Units in Phase XI as shown on the Supplemental Plans for Phase XI. The Buildings are identified and referred to in the Supplemental Plans and in this Supplemental Declaration as Buildings 13 and 14. Towne Park Horizontal Property Regime or the Tract now has eighteen (18) Buildings containing one hundred forty-four (144) Condominium Units.

3. Percentage Interest. The Percentage Interest of each Condominium Unit in the Tract (as now defined) is as set forth in Exhibit B attached hereto and made a part hereof. Exhibit B as attached hereto is the correct listing of the Buildings and Units in Towne Park Horizontal Property Regime, such Buildings being Buildings 1, 2, 3, 4, 5, 6, 7, 8, 9, 10, 11, 12, 13, 14, 19, 20, 21 and 22.

4. Acceptance and Ratification. The acceptance of a deed of conveyance or the act of occupancy of a Condominium Unit shall constitute an agreement that the provisions of the Supplemental Declarations, the Declaration, the Act, the By-Laws and any rules and regulations adopted pursuant thereto, as each may be amended from time to time, are accepted and ratified by each Owner, tenant and occupant, and all such provisions shall be covenants running with the land and shall bind any person having at any time any interest or estate in a Condominium Unit or the Property as if those provisions were recited and stipulated at length in each and every deed, conveyance, mortgage or lease thereof.

5. Supplemental Plans. The Supplemental Plans include floor and building plans and elevations of the Buildings, Condominium Units, and a site plan of Phase XI and the Building thereon prepared by Weihe Engineers, Inc., certified by Allen H. Weihe, a registered professional surveyor under date of MAY 23, 2005, all of which is incorporated herein by reference. The Supplemental Plans setting forth the layout, location, identification and dimension of the Condominium Units identified in this Supplemental Declaration are incorporated into the Declaration, added to the plans filed with the Declaration, and have been filed in the Office of the Recorder of Marion County, Indiana in Horizontal Property Plan File, as of JUNE 7, 2005 as Instrument No. 2005-0088086.

This instrument prepared by: Tammy K. Haney, Attorney at Law, Bose McKinney & Evans,
600 East 96th Street, Suite 500, Indianapolis, IN 46240

C:\DOCUMENTS AND SETTINGS\BROOKE PFEFFER\LOCAL SETTINGS\TEMPORARY INTERNET
FILES\OLK75\SUPPLEMENTAL DECLARATION - PHASE XI.DOC

CONSENT OF MORTGAGEE

The undersigned, HomeFederal Bank, f/k/a Home Federal Savings Bank, being the holder of existing mortgages and other security on the real estate described in the above and foregoing Supplemental Declaration as follows:

See Exhibit A to Supplemental Declaration

hereby consents to the recording of the above and foregoing Supplemental Declaration of Towne Park Horizontal Property Regime and the submission of the real estate described therein to the provisions of the Horizontal Property Law of the State of Indiana, and further agrees that its mortgage and other security with respect to the Tract shall be subject to the provisions of the Act and the above and foregoing Supplemental Declaration and Exhibits attached thereto and the documents incorporated therein; provided, however, except and to the extent that the mortgage and other security are modified by this Consent, such mortgage and other security shall remain in full force and effect.


EXECUTED this 3rd day of May, 2005.

HOMEFEDERAL BANK, f/k/a HOME FEDERAL SAVINGS BANK

By: John F Schilling
Printed: JOHN F SCHILLING
Title: SVP

STATE OF Indiana)
) SS:
COUNTY OF Bartholomew)

Before me, a Notary Public in and for said County and State, personally appeared John F. Schilling, by me known and by me known to be the Sr. Vice President of HOMEFEDERAL BANK, who acknowledged the execution of the foregoing SUPPLEMENTAL DECLARATION OF TOWNE PARK HORIZONTAL PROPERTY REGIME on behalf of said bank.



WITNESS my hand and Notarial Seal this 23rd day of May, 2005.



BRENDA K. BUCHANAN, NOTARY PUBLIC
County Of Bartholomew, State of Indiana
My Commission Expires Feb. 19, 2008

Brenda K. Buchanan
Notary Public

Brenda K. Buchanan
(Printed Signature)

My Commission Expires:

2/19/08

My County of Residence:

Bartholomew

EXHIBIT A

[Legal Description]

DESCRIPTION OF PHASE XI

Part of the Northwest Quarter of Section 16, Township 17 North, Range 3 East of the Second Principal Meridian situated in Washington Township, Marion County, Indiana, being more particularly described as follows:

Commencing at the Northwest Corner of the Northwest Quarter of Section 16, Township 17 North, Range 3 East; thence North 89 degrees 24 minutes 10 seconds East (basis of bearings) on and along the North line of said Northwest Quarter 485.00 feet; thence South 00 degrees 00 minutes 00 seconds West 234.17 feet to the **POINT OF BEGINNING** of this description; thence continuing South 00 degrees 00 minutes 00 seconds West 142.73 feet; thence North 90 degrees 00 minutes 00 seconds East 169.02 feet; thence North 00 degrees 00 minutes 00 seconds East 11.98 feet to the point of curvature of a tangent curve to the right, said curve having a radius of 124.00 feet and being subtended by a long chord bearing North 28 degrees 39 minutes 16 seconds East 118.92 feet; thence Northeasterly on and along said curve to the right, through a central angle of 57 degrees 21 minutes 14 seconds an arc distance of 124.03 feet; thence North 32 degrees 44 minutes 39 seconds West 31.38 feet; thence South 90 degrees 00 minutes 00 seconds West 209.07 feet to the point of beginning, containing 0.624 acres, more or less.

ALSO:

Part of the Northwest Quarter of Section 16, Township 17 North, Range 3 East of the Second Principal Meridian situated in Washington Township, Marion County, Indiana, being more particularly described as follows:

Commencing at the Northwest Corner of the Northwest Quarter of Section 16, Township 17 North, Range 3 East; thence North 89 degrees 24 minutes 10 seconds East (basis of bearings) on and along the North line of said Northwest Quarter 485.00 feet; thence South 00 degrees 00 minutes 00 seconds West 380.00 feet to the **POINT OF BEGINNING** of this description; thence continuing South 00 degrees 00 minutes 00 seconds West 177.68 feet; thence North 89 degrees 49 minutes 35 seconds West 129.25 feet; thence North 00 degrees 00 minutes 00 seconds East 175.94 feet; thence North 89 degrees 24 minutes 10 seconds East parallel with and 380.00 feet South of the North line of said Northwest Quarter 129.26 feet to the point of beginning, containing 0.525 acres, more or less.

EXHIBIT B

Percentage Interest

<u>Building No.</u>	<u>Address</u>	<u>Percentage Interest</u>
1	9529 Brightwell Drive	0.6944
1	9531 Brightwell Drive	0.6944
1	9533 Brightwell Drive	0.6944
1	9535 Brightwell Drive	0.6944
1	9539 Brightwell Drive	0.6944
1	9541 Brightwell Drive	0.6944
1	9543 Brightwell Drive	0.6944
1	9545 Brightwell Drive	0.6944
2	9507 Brightwell Drive	0.6944
2	9509 Brightwell Drive	0.6944
2	9511 Brightwell Drive	0.6944
2	9513 Brightwell Drive	0.6944
2	9517 Brightwell Drive	0.6944
2	9519 Brightwell Drive	0.6944
2	9521 Brightwell Drive	0.6944
2	9523 Brightwell Drive	0.6944
3	2215 Colfax Lane	0.6944
3	2217 Colfax Lane	0.6944
3	2219 Colfax Lane	0.6944
3	2221 Colfax Lane	0.6944
3	2205 Colfax Lane	0.6944
3	2207 Colfax Lane	0.6944
3	2209 Colfax Lane	0.6944
3	2211 Colfax Lane	0.6944
4	2227 Colfax Lane	0.6944
4	2229 Colfax Lane	0.6944
4	2231 Colfax Lane	0.6944
4	2233 Colfax Lane	0.6944
4	2237 Colfax Lane	0.6944
4	2239 Colfax Lane	0.6944
4	2241 Colfax Lane	0.6944
4	2243 Colfax Lane	0.6944
5	2259 Colfax Lane	0.6944
5	2249 Colfax Lane	0.6944
5	2261 Colfax Lane	0.6944
5	2251 Colfax Lane	0.6944

<u>Building No.</u>	<u>Address</u>	<u>Percentage Interest</u>
5	2263 Colfax Lane	0.6944
5	2253 Colfax Lane	0.6944
5	2265 Colfax Lane	0.6944
5	2255 Colfax Lane	0.6944
6	2271 Colfax Lane	0.6944
6	2273 Colfax Lane	0.6944
6	2275 Colfax Lane	0.6944
6	2277 Colfax Lane	0.6944
6	2281 Colfax Lane	0.6944
6	2283 Colfax Lane	0.6944
6	2285 Colfax Lane	0.6944
6	2287 Colfax Lane	0.6944
7	2303 Colfax Lane	0.6944
7	2305 Colfax Lane	0.6944
7	2307 Colfax Lane	0.6944
7	2309 Colfax Lane	0.6944
7	2313 Colfax Lane	0.6944
7	2315 Colfax Lane	0.6944
7	2317 Colfax Lane	0.6944
7	2319 Colfax Lane	0.6944
8	2325 Colfax Lane	0.6944
8	2327 Colfax Lane	0.6944
8	2329 Colfax Lane	0.6944
8	2331 Colfax Lane	0.6944
8	2335 Colfax Lane	0.6944
8	2337 Colfax Lane	0.6944
8	2339 Colfax Lane	0.6944
8	2341 Colfax Lane	0.6944
9	2347 Colfax Lane	0.6944
9	2349 Colfax Lane	0.6944
9	2351 Colfax Lane	0.6944
9	2353 Colfax Lane	0.6944
9	2357 Colfax Lane	0.6944
9	2359 Colfax Lane	0.6944
9	2361 Colfax Lane	0.6944
9	2363 Colfax Lane	0.6944
10	2369 Colfax Lane	0.6944
10	2371 Colfax Lane	0.6944
10	2373 Colfax Lane	0.6944

10	2375 Colfax Lane	0.6944
10	2379 Colfax Lane	0.6944
10	2381 Colfax Lane	0.6944
10	2383 Colfax Lane	0.6944
10	2385 Colfax Lane	0.6944
11	2370 Colfax Lane	0.6944
11	2372 Colfax Lane	0.6944
11	2374 Colfax Lane	0.6944
11	2376 Colfax Lane	0.6944
11	2380 Colfax Lane	0.6944
11	2382 Colfax Lane	0.6944
11	2384 Colfax Lane	0.6944
11	2386 Colfax Lane	0.6944
12	2348 Colfax Lane	0.6944
12	2350 Colfax Lane	0.6944
12	2352 Colfax Lane	0.6944
12	2354 Colfax Lane	0.6944
12	2358 Colfax Lane	0.6944
12	2360 Colfax Lane	0.6944
12	2362 Colfax Lane	0.6944
12	2364 Colfax Lane	0.6944
13	2326 Colfax Lane	0.6944
13	2328 Colfax Lane	0.6944
13	2330 Colfax Lane	0.6944
13	2332 Colfax Lane	0.6944
13	2336 Colfax Lane	0.6944
13	2338 Colfax Lane	0.6944
13	2340 Colfax Lane	0.6944
13	2342 Colfax Lane	0.6944
14	2326 Brightwell Place	0.6944
14	2328 Brightwell Place	0.6944
14	2330 Brightwell Place	0.6944
14	2332 Brightwell Place	0.6944
14	2336 Brightwell Place	0.6944
14	2338 Brightwell Place	0.6944
14	2340 Brightwell Place	0.6944
14	2342 Brightwell Place	0.6944
19	2239 Brightwell Place	0.6944
19	2241 Brightwell Place	0.6944
19	2243 Brightwell Place	0.6944
19	2245 Brightwell Place	0.6944

19	2270 Colfax Lane	0.6944
19	2272 Colfax Lane	0.6944
19	2274 Colfax Lane	0.6944
19	2276 Colfax Lane	0.6944
20	2248 Colfax Lane	0.6944
20	2250 Colfax Lane	0.6944
20	2252 Colfax Lane	0.6944
20	2254 Colfax Lane	0.6944
20	2258 Colfax Lane	0.6944
20	2260 Colfax Lane	0.6944
20	2262 Colfax Lane	0.6944
20	2264 Colfax Lane	0.6944
21	2226 Colfax Lane	0.6944
21	2228 Colfax Lane	0.6944
21	2230 Colfax Lane	0.6944
21	2232 Colfax Lane	0.6944
21	2236 Colfax Lane	0.6944
21	2238 Colfax Lane	0.6944
21	2240 Colfax Lane	0.6944
21	2242 Colfax Lane	0.6944
22	9512 Brightwell Drive	0.6944
22	9514 Brightwell Drive	0.6944
22	9516 Brightwell Drive	0.6944
22	9518 Brightwell Drive	0.6944
22	2214 Colfax Lane	0.6944
22	2216 Colfax Lane	0.6944
22	2218 Colfax Lane	0.6944
22	2220 Colfax Lane	0.6944

Clubhouse 9530 Brightwell Drive

MARTHA A. WOMACKS
MARION COUNTY AUDITOR

Approved 01/25/2005
Washington Township Assessor
By: Bob
Real Estate Deputy

11

563371 JAN 25 13

DECLARATION OF TOWNE PARK
HORIZONTAL PROPERTY REGIME

ONLY VALID FOR TAXABLE
SUBJECT TO FINAL ACCEPTANCE
FOR TRANSFER

THIS SUPPLEMENTAL DECLARATION made this 21ST day of JANUARY, 2005, by
TOWNE PARK, LLC, an Indiana limited liability company ("Declarant"),

WITNESSETH:

WHEREAS, the following facts are true:

A. Declarant is the sole owner of the fee simple title to the following described real estate located in Marion County, Indiana, to-wit:

See legal description attached hereto, made a part hereof and marked Exhibit A.

(Hereinafter referred to as "Phase X")

B. On or about January 20, 2002, Declarant executed a Declaration of Horizontal Property Ownership for Towne Park Horizontal Property Regime which was recorded in the Office of the Recorder of Marion County, Indiana on January 24, 2002, as Instrument No. 2002-0015489 as supplemented by Supplemental Declarations recorded on June 4, 2002 as Instrument No. 2002-104304, recorded December 12, 2002, as Instrument No. 2002-242990, recorded July 3, 2003, as Instrument No. 2003-0139009, recorded September 8, 2003, as Instrument No. 2003-182924, recorded on November 5, 2003, as Instrument No. 2003-0238780, recorded on March 16, 2004 as Instrument No. 2004-0058279, recorded on August 24, 2004 as Instrument No. 2004-0165433, and recorded on November 18, 2004 as Instrument No. 2004-0217115 (collectively the "Declaration"). Attached to the Declaration is the Code of By-Laws of Towne Park Horizontal Property Regime. The Declaration, all Supplemental Declarations and By-Laws are incorporated herein by reference and all of the terms and definitions as described therein are hereby adopted and shall have the same meaning in this Supplemental Declaration.

C. Phase X is part of the Real Estate described in paragraph A of the recitals of the Declaration. Paragraph 21 of the Declaration provides that all or part of the Real Estate may be annexed to Towne Park Horizontal Property Regime, incorporated into the Declaration and the Owners thereof become members of Towne Park Homeowners Association, Inc. in accordance with the conditions in paragraph 21 of the Declaration and the filing of the Supplemental Declaration by Declarant. All conditions relating to the annexation of Phase X to the Tract of Towne Park Horizontal Property Regime have been met, and Declarant, by execution of this supplemental Declaration, hereby incorporates Phase X into Towne Park Horizontal Property Regime.

NOW, THEREFORE, Declarant makes this Supplemental Declaration as follows:

C:\DOCUMENTS AND SETTINGS\BROOKE PFLEGING\LOCAL SETTINGS\TEMPORARY INTERNET
FILES\OLK75\SUPPLEMENTAL DECLARATIONS - PHASE X.DOC1

01/25/05 10:41AM WANDA MARTIN MARION CTY RECORDER JRC 30.00 PAGES: 11

Inst # 2005-0011826

1. Declaration. Declarant hereby expressly declares that Phase X and all appurtenant easements, Condominium Units, Buildings, improvements and property of every kind and nature whatsoever, real, personal and mixed, located thereon is hereby annexed to and becomes a part of Towne Park Horizontal Property Regime as if such originally had been included in the Declaration, and shall hereafter be held, transferred, sold conveyed and occupied subject to the covenants, restrictions and provisions of the Declaration, the Act, the By-Laws, and the rules and regulations as adopted by the Board of Directors, as each may be amended from time to time. Phase X hereafter and for all purposes shall be included in the definition of "Tract" as defined in paragraph 1(x) of the Declaration.


2. Description of Buildings. There shall be one (1) Building containing eight (8) Condominium Units in Phase X as shown on the Supplemental Plans for Phase X. The Building is identified and referred to in the Supplemental Plans and in this Supplemental Declaration as Building 12. Towne Park Horizontal Property Regime or the Tract now has sixteen (16) Buildings containing one hundred twenty-eight (128) Condominium Units.

3. Percentage Interest. The Percentage Interest of each Condominium Unit in the Tract (as now defined) is as set forth in Exhibit B attached hereto and made a part hereof. Exhibit B as attached hereto is the correct listing of the Buildings and Units in Towne Park Horizontal Property Regime, such Buildings being Buildings 1, 2, 3, 4, 5, 6, 7, 8, 9, 10, 11, 12, 19, 20, 21 and 22.

4. Acceptance and Ratification. The acceptance of a deed of conveyance or the act of occupancy of a Condominium Unit shall constitute an agreement that the provisions of the Supplemental Declarations, the Declaration, the Act, the By-Laws and any rules and regulations adopted pursuant thereto, as each may be amended from time to time, are accepted and ratified by each Owner, tenant and occupant, and all such provisions shall be covenants running with the land and shall bind any person having at any time any interest or estate in a Condominium Unit or the Property as if those provisions were recited and stipulated at length in each and every deed, conveyance, mortgage or lease thereof.

5. Supplemental Plans. The Supplemental Plans include floor and building plans and elevations of the Buildings, Condominium Units, and a site plan of Phase X and the Building thereon prepared by Weihe Engineers, Inc., certified by Allen H. Weihe, a registered professional surveyor under date of JAN. 18, 2004, all of which is incorporated herein by reference. The Supplemental Plans setting forth the layout, location, identification and dimension of the Condominium Units identified in this Supplemental Declaration are incorporated into the Declaration, added to the plans filed with the Declaration, and have been filed in the Office of the Recorder of Marion County, Indiana in Horizontal Property Plan File, as of JAN. 25, 2005 as Instrument No. 2005-11827.

6. Miscellaneous. All capitalized terms not defined herein shall be defined as set forth in the Declaration. To the extent not amended by this Supplemental Declaration, all other terms, provisions and conditions of the Declaration remain the same.



EXECUTED the day and year first above written.


TOWNE PARK, LLC

By: [Signature]
Printed: BRIAN K CRATER
Title: MANAGER

STATE OF INDIANA)
) SS:
COUNTY OF MARION)

Before me, a Notary Public in and for said County and State, personally appeared Brian Crater, by me known and by me known to be the Manager of TOWNE PARK, LLC, who acknowledged the execution of the foregoing SUPPLEMENTAL DECLARATION OF TOWNE PARK HORIZONTAL PROPERTY REGIME on behalf of said corporation.

WITNESS my hand and Notarial Seal this 21 day of January, 2005.



[Signature]
Notary Public
Michelle K. Spurgeon
(Printed Signature)

My Commission Expires:
10-1-2008

My County of Residence:
Marion

This instrument prepared by: Tammy K. Haney, Attorney at Law, Bose McKinney & Evans,
600 East 96th Street, Suite 500, Indianapolis, IN 46240

C:\DOCUMENTS AND SETTINGS\BROOKE PELEGING\LOCAL SETTINGS\TEMPORARY INTERNET
FILES\OLK75\SUPPLEMENTAL DECLARATIONS - PHASE X.DOC

WITNESS my hand and Notarial Seal this 14~~th~~ day of January, 2005.



BRENDA K. BUCHANAN, NOTARY PUBLIC
County Of Bartholomew, State of Indiana
My Commission Expires Feb. 19, 2008

Brenda K. Buchanan
Notary Public

Brenda K. Buchanan
(Printed Signature)

My Commission Expires:

2/19/08

My County of Residence:

Bartholomew

EXHIBIT A

[Legal Description]

DESCRIPTION OF PHASE X

Part of the Northwest Quarter of Section 16, Township 17 North, Range 3 East of the Second Principal Meridian and situated in Washington Township, Marion County, Indiana, being more particularly described as follows:

Commencing at the Northwest Corner of the Northwest Quarter of Section 16, Township 17 North, Range 3 East; thence North 89 degrees 24 minutes 10 seconds East (basis of bearings) on and along the North line of said Northwest Quarter 1333.36 feet to the East line of the West Half of said Northwest Quarter; thence South 00 degrees 00 minutes 17 seconds East on and along the East line of said West Half 758.43 feet to the Northerly right-of-way line of said Interstate I-465 as shown by ISHC plans I-465-4; thence South 88 degrees 53 minutes 40 seconds West 977.80 feet; thence North 00 degrees 00 minutes 00 seconds East 211.17 feet to the **POINT OF BEGINNING** of this description; thence continuing North 00 degrees 00 minutes 00 seconds East 175.94 feet to a point located 380.00 feet South 00 degrees 00 minutes 00 seconds West of the North line of said Northwest Quarter; thence South 89 degrees 24 minutes 10 seconds West parallel with and 380.00 feet South of the North line of said Northwest Quarter 124.35 feet; thence South 00 degrees 00 minutes 00 seconds West 174.27 feet; thence South 89 degrees 49 minutes 35 seconds East 124.34 feet to the point of beginning, containing 0.500 acres, more or less.

EXHIBIT B


Percentage Interest

<u>Building No.</u>	<u>Address</u>	<u>Percentage Interest</u>
1	9529 Brightwell Drive	0.7812
1	9531 Brightwell Drive	0.7812
1	9533 Brightwell Drive	0.7812
1	9535 Brightwell Drive	0.7812
1	9539 Brightwell Drive	0.7812
1	9541 Brightwell Drive	0.7812
1	9543 Brightwell Drive	0.7812
1	9545 Brightwell Drive	0.7812
2	9507 Brightwell Drive	0.7812
2	9509 Brightwell Drive	0.7812
2	9511 Brightwell Drive	0.7812
2	9513 Brightwell Drive	0.7812
2	9517 Brightwell Drive	0.7812
2	9519 Brightwell Drive	0.7812
2	9521 Brightwell Drive	0.7812
2	9523 Brightwell Drive	0.7812
3	2215 Colfax Lane	0.7812
3	2217 Colfax Lane	0.7812
3	2219 Colfax Lane	0.7812
3	2221 Colfax Lane	0.7812
3	2205 Colfax Lane	0.7812
3	2207 Colfax Lane	0.7812
3	2209 Colfax Lane	0.7812
3	2211 Colfax Lane	0.7812
4	2227 Colfax Lane	0.7812
4	2229 Colfax Lane	0.7812
4	2231 Colfax Lane	0.7812
4	2233 Colfax Lane	0.7812
4	2237 Colfax Lane	0.7812
4	2239 Colfax Lane	0.7812
4	2241 Colfax Lane	0.7812
4	2243 Colfax Lane	0.7812
5	2259 Colfax Lane	0.7812
5	2249 Colfax Lane	0.7812
5	2261 Colfax Lane	0.7812
5	2251 Colfax Lane	0.7812

<u>Building No.</u>	<u>Address</u>	<u>Percentage Interest</u>
5	2263 Colfax Lane	0.7812
5	2253 Colfax Lane	0.7812
5	2265 Colfax Lane	0.7812
5	2255 Colfax Lane	0.7812
6	2271 Colfax Lane	0.7812
6	2273 Colfax Lane	0.7812
6	2275 Colfax Lane	0.7812
6	2277 Colfax Lane	0.7812
6	2281 Colfax Lane	0.7812
6	2283 Colfax Lane	0.7812
6	2285 Colfax Lane	0.7812
6	2287 Colfax Lane	0.7812
7	2303 Colfax Lane	0.7812
7	2305 Colfax Lane	0.7812
7	2307 Colfax Lane	0.7812
7	2309 Colfax Lane	0.7812
7	2313 Colfax Lane	0.7812
7	2315 Colfax Lane	0.7812
7	2317 Colfax Lane	0.7812
7	2319 Colfax Lane	0.7812
8	2325 Colfax Lane	0.7812
8	2327 Colfax Lane	0.7812
8	2329 Colfax Lane	0.7812
8	2331 Colfax Lane	0.7812
8	2335 Colfax Lane	0.7812
8	2337 Colfax Lane	0.7812
8	2339 Colfax Lane	0.7812
8	2341 Colfax Lane	0.7812
9	2347 Colfax Lane	0.7812
9	2349 Colfax Lane	0.7812
9	2351 Colfax Lane	0.7812
9	2353 Colfax Lane	0.7812
9	2357 Colfax Lane	0.7812
9	2359 Colfax Lane	0.7812
9	2361 Colfax Lane	0.7812
9	2363 Colfax Lane	0.7812
10	2369 Colfax Lane	0.7812
10	2371 Colfax Lane	0.7812
10	2373 Colfax Lane	0.7812

10	2375 Colfax Lane	0.7812
10	2379 Colfax Lane	0.7812
10	2381 Colfax Lane	0.7812
10	2383 Colfax Lane	0.7812
10	2385 Colfax Lane	0.7812
11	2370 Colfax Lane	0.7812
11	2372 Colfax Lane	0.7812
11	2374 Colfax Lane	0.7812
11	2376 Colfax Lane	0.7812
11	2380 Colfax Lane	0.7812
11	2382 Colfax Lane	0.7812
11	2384 Colfax Lane	0.7812
11	2386 Colfax Lane	0.7812
12	2348 Colfax Lane	0.7812
12	2350 Colfax Lane	0.7812
12	2352 Colfax Lane	0.7812
12	2354 Colfax Lane	0.7812
12	2358 Colfax Lane	0.7812
12	2360 Colfax Lane	0.7812
12	2362 Colfax Lane	0.7812
12	2364 Colfax Lane	0.7812
19	2239 Brightwell Place	0.7812
19	2241 Brightwell Place	0.7812
19	2243 Brightwell Place	0.7812
19	2245 Brightwell Place	0.7812
19	2270 Colfax Lane	0.7812
19	2272 Colfax Lane	0.7812
19	2274 Colfax Lane	0.7812
19	2276 Colfax Lane	0.7812
20	2248 Colfax Lane	0.7812
20	2250 Colfax Lane	0.7812
20	2252 Colfax Lane	0.7812
20	2254 Colfax Lane	0.7812
20	2258 Colfax Lane	0.7812
20	2260 Colfax Lane	0.7812
20	2262 Colfax Lane	0.7812
20	2264 Colfax Lane	0.7812
21	2226 Colfax Lane	0.7812
21	2228 Colfax Lane	0.7812
21	2230 Colfax Lane	0.7812
21	2232 Colfax Lane	0.7812

21	2236 Colfax Lane	0.7812
21	2238 Colfax Lane	0.7812
21	2240 Colfax Lane	0.7812
21	2242 Colfax Lane	0.7812
22	9512 Brightwell Drive	0.7812
22	9514 Brightwell Drive	0.7812
22	9516 Brightwell Drive	0.7812
22	9518 Brightwell Drive	0.7812
22	2214 Colfax Lane	0.7812
22	2216 Colfax Lane	0.7812
22	2218 Colfax Lane	0.7812
22	2220 Colfax Lane	0.7812
Clubhouse	9530 Brightwell Drive	



Approved 08/08/2005
Washington Township Assessor
By: [Signature]
Real Estate Deputy

[Handwritten initials]

DECLARATION OF TOWNE PARK
HORIZONTAL PROPERTY REGIME

THIS SUPPLEMENTAL DECLARATION made this 29th day of July, 2005, by TOWNE PARK, LLC, an Indiana limited liability company ("Declarant"),

WITNESSETH:

WHEREAS, the following facts are true:

A. Declarant is the sole owner of the fee simple title to the following described real estate located in Marion County, Indiana, to-wit:

See legal description attached hereto, made a part hereof and marked Exhibit A.

(Hereinafter referred to as "Phase XII")

B. On or about January 20, 2002, Declarant executed a Declaration of Horizontal Property Ownership for Towne Park Horizontal Property Regime which was recorded in the Office of the Recorder of Marion County, Indiana on January 24, 2002, as Instrument No. 2002-0015489 as supplemented by Supplemental Declarations recorded on June 4, 2002 as Instrument No. 2002-104304, recorded December 12, 2002, as Instrument No. 2002-242990, recorded July 3, 2003, as Instrument No. 2003-0139009, recorded September 8, 2003, as Instrument No. 2003-182924, recorded on November 5, 2003, as Instrument No. 2003-0238780, recorded on March 16, 2004 as Instrument No. 2004-0058279, recorded on August 24, 2004 as Instrument No. 2004-0165433, recorded on November 18, 2004 as Instrument No. 2004-0217115, recorded on January 25, 2005 as Instrument No. 2005-0011826, and recorded on June 7, 2005 as Instrument No. 2005-0088085 (collectively the "Declaration"). Attached to the Declaration is the Code of By-Laws of Towne Park Horizontal Property Regime. The Declaration, all Supplemental Declarations and By-Laws are incorporated herein by reference and all of the terms and definitions as described therein are hereby adopted and shall have the same meaning in this Supplemental Declaration.

C. Phase XII is part of the Real Estate described in paragraph A of the recitals of the Declaration. Paragraph 21 of the Declaration provides that all or part of the Real Estate may be annexed to Towne Park Horizontal Property Regime, incorporated into the Declaration and the Owners thereof become members of Towne Park Homeowners Association, Inc. in accordance with the conditions in paragraph 21 of the Declaration and the filing of the Supplemental Declaration by Declarant. All conditions relating to the annexation of Phase XII to the Tract of Towne Park Horizontal Property Regime have been met, and Declarant, by execution of this supplemental Declaration, hereby incorporates Phase XII into Towne Park Horizontal Property Regime.

C:\DOCUMENTS AND SETTINGS\BROOKE PFLEGING\LOCAL SETTINGS\TEMPORARY INTERNET FILES\OLK75\SUPPLEMENTAL DECLARATIONS - PHASE XII.DOC1

MARTHA A. WOHACKS
MARION COUNTY AUDITOR
92503 AUG 11 05
RECORDED FOR MARION COUNTY

NOW, THEREFORE, Declarant makes this Supplemental Declaration as follows:

1. Declaration. Declarant hereby expressly declares that Phase XII and all appurtenant easements, Condominium Units, Buildings, improvements and property of every kind and nature whatsoever, real, personal and mixed, located thereon is hereby annexed to and becomes a part of Towne Park Horizontal Property Regime as if such originally had been included in the Declaration, and shall hereafter be held, transferred, sold conveyed and occupied subject to the covenants, restrictions and provisions of the Declaration, the Act, the By-Laws, and the rules and regulations as adopted by the Board of Directors, as each may be amended from time to time. Phase XII hereafter and for all purposes shall be included in the definition of "Tract" as defined in paragraph 1(x) of the Declaration.

2. Description of Buildings. There shall be four (4) Buildings containing thirty-two (32) Condominium Units in Phase XII as shown on the Supplemental Plans for Phase XII. The Buildings are identified and referred to in the Supplemental Plans and in this Supplemental Declaration as Buildings 15, 16, 17 and 18. Towne Park Horizontal Property Regime or the Tract now has twenty-two (22) Buildings containing one hundred seventy-six (176) Condominium Units.

3. Percentage Interest. The Percentage Interest of each Condominium Unit in the Tract (as now defined) is as set forth in Exhibit B attached hereto and made a part hereof. Exhibit B as attached hereto is the correct listing of the Buildings and Units in Towne Park Horizontal Property Regime, such Buildings being Buildings 1, 2, 3, 4, 5, 6, 7, 8, 9, 10, 11, 12, 13, 14, 15, 16, 17, 18, 19, 20, 21 and 22.

4. Acceptance and Ratification. The acceptance of a deed of conveyance or the act of occupancy of a Condominium Unit shall constitute an agreement that the provisions of the Supplemental Declarations, the Declaration, the Act, the By-Laws and any rules and regulations adopted pursuant thereto, as each may be amended from time to time, are accepted and ratified by each Owner, tenant and occupant, and all such provisions shall be covenants running with the land and shall bind any person having at any time any interest or estate in a Condominium Unit or the Property as if those provisions were recited and stipulated at length in each and every deed, conveyance, mortgage or lease thereof.

5. Supplemental Plans. The Supplemental Plans include floor and building plans and elevations of the Buildings, Condominium Units, and a site plan of Phase XII and the Building thereon prepared by Weihe Engineers, Inc., certified by Allen H. Weihe, a registered professional surveyor under date of JULY 29, 2005, all of which is incorporated herein by reference. The Supplemental Plans setting forth the layout, location, identification and dimension of the Condominium Units identified in this Supplemental Declaration are incorporated into the Declaration, added to the plans filed with the Declaration, and have been filed in the Office of the Recorder of Marion County, Indiana in Horizontal Property Plan File, as of AUGUST 11, 2005 as Instrument No. 2005-0131067.

6. Miscellaneous. All capitalized terms not defined herein shall be defined as set forth in the Declaration. To the extent not amended by this Supplemental Declaration, all other terms, provisions and conditions of the Declaration remain the same.

EXECUTED the day and year first above written.

TOWNE PARK, LLC

By: Brian K. Cranor
Printed: BRIAN K. CRANOR
Title: MANAGER

STATE OF INDIANA)
) SS:
COUNTY OF MARION)

Before me, a Notary Public in and for said County and State, personally appeared BRIAN K. CRANOR, by me known and by me known to be the MANAGER of TOWNE PARK, LLC, who acknowledged the execution of the foregoing SUPPLEMENTAL DECLARATION OF TOWNE PARK HORIZONTAL PROPERTY REGIME on behalf of said corporation.

WITNESS my hand and Notarial Seal this 1st day of AUGUST, 2005.

Brooke Pfleging
Notary Public
Brooke Pfleging
(Printed Signature)

My Commission Expires:

1/03/2013

My County of Residence:

HAMILTON

Brooke Pfleging
SEAL
Notary Public, State of Indiana
My Commission Expires Jan. 3, 2013

This instrument prepared by: Tammy K. Haney, Attorney at Law, Bose McKinney & Evans, 600 East 96th Street, Suite 500, Indianapolis, IN 46240

CONSENT OF MORTGAGEE

The undersigned, HomeFederal Bank, f/k/a Home Federal Savings Bank, being the holder of existing mortgages and other security on the real estate described in the above and foregoing Supplemental Declaration as follows:

See Exhibit A to Supplemental Declaration

hereby consents to the recording of the above and foregoing Supplemental Declaration of Towne Park Horizontal Property Regime and the submission of the real estate described therein to the provisions of the Horizontal Property Law of the State of Indiana, and further agrees that its mortgage and other security with respect to the Tract shall be subject to the provisions of the Act and the above and foregoing Supplemental Declaration and Exhibits attached thereto and the documents incorporated therein; provided, however, except and to the extent that the mortgage and other security are modified by this Consent, such mortgage and other security shall remain in full force and effect.

EXECUTED this 2nd day of August, 2005.

HOMEFEDERAL BANK, f/k/a HOME FEDERAL SAVINGS BANK

By: John F. Schilling
Printed: JOHN F. SCHILLING
Title: SVP

STATE OF Indiana)
) SS:
COUNTY OF Bartholomew)

Before me, a Notary Public in and for said County and State, personally appeared John F. Schilling, by me known and by me known to be the Sr. Vice President of HOMEFEDERAL BANK, who acknowledged the execution of the foregoing SUPPLEMENTAL DECLARATION OF TOWNE PARK HORIZONTAL PROPERTY REGIME on behalf of said bank.

WITNESS my hand and Notarial Seal this 2nd day of August, 2005.



BRENDA K. BUCHANAN, NOTARY PUBLIC
County Of Bartholomew, State of Indiana
My Commission Expires Feb. 19, 2008

Brenda K. Buchanan
Notary Public

Brenda K. Buchanan
(Printed Signature)

My Commission Expires:

2/19/08

My County of Residence:

Bartholomew

EXHIBIT A

[Legal Description]

DESCRIPTION OF PHASE XII

Part of the Northwest Quarter of Section 16, Township 17 North, Range 3 East of the Second Principal Meridian situated in Washington Township, Marion County, Indiana, being more particularly described as follows:

Commencing at the Northwest Corner of the Northwest Quarter of Section 16, Township 17 North, Range 3 East; thence North 89 degrees 24 minutes 10 seconds East (basis of bearings) on and along the North line of said Northwest Quarter 485.00 feet to the **POINT OF BEGINNING** of this description; thence continuing North 89 degrees 24 minutes 10 seconds East on and along said North line 580.02 feet; thence South 00 degrees 00 minutes 17 seconds East 246.96 feet; thence South 90 degrees 00 minutes 00 seconds West 286.99 feet to the point of curvature of a tangent curve to the left, said curve having a radius of 124.00 feet and being subtended by a long chord bearing South 73 degrees 39 minutes 16 seconds West 69.80 feet; thence Southwesterly on said curve to the left, through a central angle of 32 degrees 41 minutes 28 seconds, an arc distance of 70.75 feet; thence North 32 degrees 44 minutes 39 minutes West 31.38 feet; thence South 90 degrees 00 minutes 00 seconds West 209.07 feet; thence North 00 degrees 00 minutes 00 seconds East 234.17 feet to the point of beginning, containing 3.228 acres, more or less.

Subject to the right of way for 96th Street.

EXHIBIT B

Percentage Interest

<u>Building No.</u>	<u>Address</u>	<u>Percentage Interest</u>
1	9529 Brightwell Drive	0.568
1	9531 Brightwell Drive	0.568
1	9533 Brightwell Drive	0.568
1	9535 Brightwell Drive	0.568
1	9539 Brightwell Drive	0.568
1	9541 Brightwell Drive	0.568
1	9543 Brightwell Drive	0.568
1	9545 Brightwell Drive	0.568
2	9507 Brightwell Drive	0.568
2	9509 Brightwell Drive	0.568
2	9511 Brightwell Drive	0.568
2	9513 Brightwell Drive	0.568
2	9517 Brightwell Drive	0.568
2	9519 Brightwell Drive	0.568
2	9521 Brightwell Drive	0.568
2	9523 Brightwell Drive	0.568
3	2215 Colfax Lane	0.568
3	2217 Colfax Lane	0.568
3	2219 Colfax Lane	0.568
3	2221 Colfax Lane	0.568
3	2205 Colfax Lane	0.568
3	2207 Colfax Lane	0.568
3	2209 Colfax Lane	0.568
3	2211 Colfax Lane	0.568
4	2227 Colfax Lane	0.568
4	2229 Colfax Lane	0.568
4	2231 Colfax Lane	0.568
4	2233 Colfax Lane	0.568
4	2237 Colfax Lane	0.568
4	2239 Colfax Lane	0.568
4	2241 Colfax Lane	0.568
4	2243 Colfax Lane	0.568
5	2259 Colfax Lane	0.568
5	2249 Colfax Lane	0.568
5	2261 Colfax Lane	0.568
5	2251 Colfax Lane	0.568

<u>Building No.</u>	<u>Address</u>	<u>Percentage Interest</u>
5	2263 Colfax Lane	0.568
5	2253 Colfax Lane	0.568
5	2265 Colfax Lane	0.568
5	2255 Colfax Lane	0.568
6	2271 Colfax Lane	0.568
6	2273 Colfax Lane	0.568
6	2275 Colfax Lane	0.568
6	2277 Colfax Lane	0.568
6	2281 Colfax Lane	0.568
6	2283 Colfax Lane	0.568
6	2285 Colfax Lane	0.568
6	2287 Colfax Lane	0.568
7	2303 Colfax Lane	0.568
7	2305 Colfax Lane	0.568
7	2307 Colfax Lane	0.568
7	2309 Colfax Lane	0.568
7	2313 Colfax Lane	0.568
7	2315 Colfax Lane	0.568
7	2317 Colfax Lane	0.568
7	2319 Colfax Lane	0.568
8	2325 Colfax Lane	0.568
8	2327 Colfax Lane	0.568
8	2329 Colfax Lane	0.568
8	2331 Colfax Lane	0.568
8	2335 Colfax Lane	0.568
8	2337 Colfax Lane	0.568
8	2339 Colfax Lane	0.568
8	2341 Colfax Lane	0.568
9	2347 Colfax Lane	0.568
9	2349 Colfax Lane	0.568
9	2351 Colfax Lane	0.568
9	2353 Colfax Lane	0.568
9	2357 Colfax Lane	0.568
9	2359 Colfax Lane	0.568
9	2361 Colfax Lane	0.568
9	2363 Colfax Lane	0.568
10	2369 Colfax Lane	0.568
10	2371 Colfax Lane	0.568
10	2373 Colfax Lane	0.568

10	2375 Colfax Lane	0.568
10	2379 Colfax Lane	0.568
10	2381 Colfax Lane	0.568
10	2383 Colfax Lane	0.568
10	2385 Colfax Lane	0.568
11	2370 Colfax Lane	0.568
11	2372 Colfax Lane	0.568
11	2374 Colfax Lane	0.568
11	2376 Colfax Lane	0.568
11	2380 Colfax Lane	0.568
11	2382 Colfax Lane	0.568
11	2384 Colfax Lane	0.568
11	2386 Colfax Lane	0.568
12	2348 Colfax Lane	0.568
12	2350 Colfax Lane	0.568
12	2352 Colfax Lane	0.568
12	2354 Colfax Lane	0.568
12	2358 Colfax Lane	0.568
12	2360 Colfax Lane	0.568
12	2362 Colfax Lane	0.568
12	2364 Colfax Lane	0.568
13	2326 Colfax Lane	0.568
13	2328 Colfax Lane	0.568
13	2330 Colfax Lane	0.568
13	2332 Colfax Lane	0.568
13	2336 Colfax Lane	0.568
13	2338 Colfax Lane	0.568
13	2340 Colfax Lane	0.568
13	2342 Colfax Lane	0.568
14	2326 Brightwell Place	0.568
14	2328 Brightwell Place	0.568
14	2330 Brightwell Place	0.568
14	2332 Brightwell Place	0.568
14	2336 Brightwell Place	0.568
14	2338 Brightwell Place	0.568
14	2340 Brightwell Place	0.568
14	2342 Brightwell Place	0.568
15	2304 Brightwell Place	0.568
15	2306 Brightwell Place	0.568
15	2308 Brightwell Place	0.568
15	2310 Brightwell Place	0.568

15	2314 Brightwell Place	0.568
15	2316 Brightwell Place	0.568
15	2318 Brightwell Place	0.568
15	2320 Brightwell Place	0.568
16	2254 Brightwell Place	0.568
16	2256 Brightwell Place	0.568
16	2258 Brightwell Place	0.568
16	2260 Brightwell Place	0.568
16	2264 Brightwell Place	0.568
16	2266 Brightwell Place	0.568
16	2268 Brightwell Place	0.568
16	2270 Brightwell Place	0.568
17	2232 Brightwell Place	0.568
17	2234 Brightwell Place	0.568
17	2236 Brightwell Place	0.568
17	2238 Brightwell Place	0.568
17	2242 Brightwell Place	0.568
17	2244 Brightwell Place	0.568
17	2246 Brightwell Place	0.568
17	2248 Brightwell Place	0.568
18	2210 Brightwell Place	0.568
18	2212 Brightwell Place	0.568
18	2214 Brightwell Place	0.568
18	2216 Brightwell Place	0.568
18	2220 Brightwell Place	0.568
18	2222 Brightwell Place	0.568
18	2224 Brightwell Place	0.568
18	2226 Brightwell Place	0.568
19	2239 Brightwell Place	0.568
19	2241 Brightwell Place	0.568
19	2243 Brightwell Place	0.568
19	2245 Brightwell Place	0.568
19	2270 Colfax Lane	0.568
19	2272 Colfax Lane	0.568
19	2274 Colfax Lane	0.568
19	2276 Colfax Lane	0.568
20	2248 Colfax Lane	0.568
20	2250 Colfax Lane	0.568
20	2252 Colfax Lane	0.568
20	2254 Colfax Lane	0.568
20	2258 Colfax Lane	0.568

20	2260 Colfax Lane	0.568
20	2262 Colfax Lane	0.568
20	2264 Colfax Lane	0.568
21	2226 Colfax Lane	0.568
21	2228 Colfax Lane	0.568
21	2230 Colfax Lane	0.568
21	2232 Colfax Lane	0.568
21	2236 Colfax Lane	0.568
21	2238 Colfax Lane	0.568
21	2240 Colfax Lane	0.568
21	2242 Colfax Lane	0.568
22	9512 Brightwell Drive	0.568
22	9514 Brightwell Drive	0.568
22	9516 Brightwell Drive	0.568
22	9518 Brightwell Drive	0.568
22	2214 Colfax Lane	0.568
22	2216 Colfax Lane	0.568
22	2218 Colfax Lane	0.568
22	2220 Colfax Lane	0.568

Clubhouse 9530 Brightwell Drive