

# 15278. Winnam Place

Winnam Place, being a subdivision of Lots 15, 16, 17, 18, 19, 20, 21, 22, 23, 24, 25, 26, 27, 28, 29, 30, 31, 32, 33, 34, 35, 36, 37, 38, 39, 40, 41, 42, 43, 44, 45, 46, 47, 48, 49, 50, 51, 52, 53, 54, 55, 56, 57, 58, 59, 60, 61, 62, 63, 64, 65, 66, 67 and 68 of Section East Michigan Street Addition to the City of Indianapolis, Marion County, Indiana, as recorded in Plat Book No. 15 Page 55.

This subdivision consists of 50 lots, numbered from 1 to 50 inclusive, with the size and numbers of lots, widths of streets and alleys marked on the annexed Plat in feet.

The streets and alleys heretofore dedicated to the Public

This Subdivision is to be known and designated as Winnam Place.

Witness our hands and seals this 22<sup>nd</sup> day of July 1912.

Harvey J. Martin  
Attest: X. Martin

State of Indiana  
Marion County, Ind.

Before me a Notary Public in and for said County and State, personally appeared Harvey J. Martin and Lilla K. Martin (his wife) and acknowledged the execution of the foregoing Plat.

W. J. Stevenson (X) [Notary Public]

My Commission expires March 4th 1913.

I recommend the approval of this Plat  
July 22nd 1912. H. W. Kaysom  
City Civil Engineer

Approved July 22, 1912  
Charles L. Hutchinson  
J. C. Kelly  
Board of Public Works

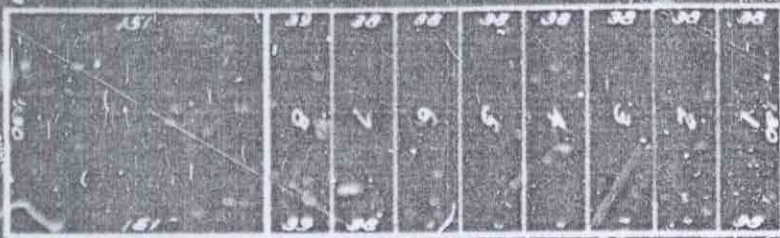

H. W. Kaysom  
City Civil Engineer  
This Plat is O.K.  
Jas. W. Palmer  
July 22, 1912.

Recorded July 17th 1912 at 12 1/4 O'Clock P. M.



Joseph P. [Signature]  
Marion Co. Ind.





Sherman Drive



Bradley St



Denny St



Chester Ave

Walnut

St

THOMAS W. RAYMOND, DEL.